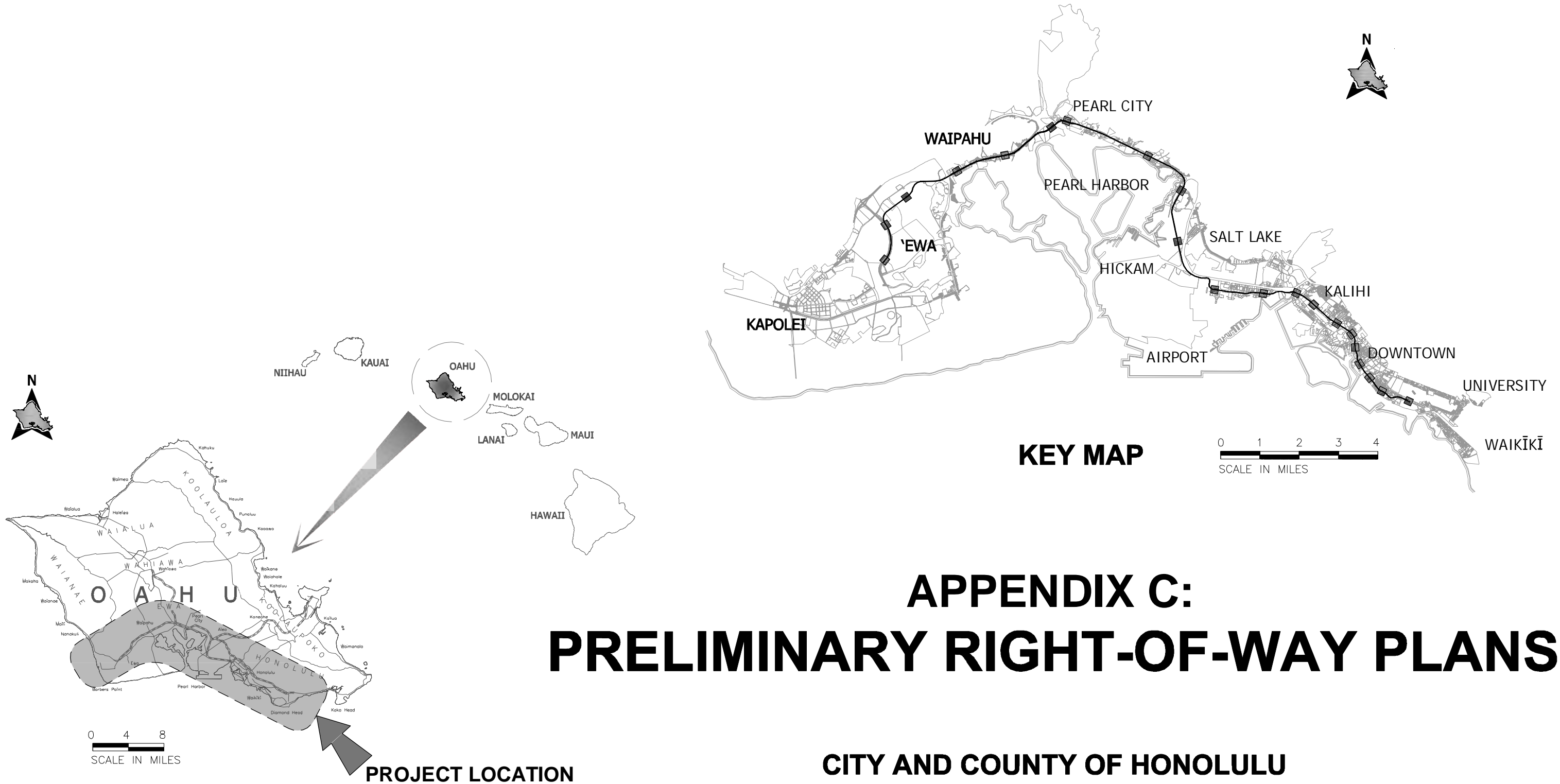

Appendix C

This appendix provides information about the Preliminary Right-of-Way Plans.

HONOLULU HIGH-CAPACITY TRANSIT CORRIDOR PROJECT




**CITY AND COUNTY OF HONOLULU
DEPARTMENT OF TRANSPORTATION SERVICES
RAPID TRANSIT DIVISION**

FEBRUARY 2010

HONOLULU HIGH-CAPACITY TRANSIT CORRIDOR PROJECT

INDEX OF DRAWINGS

GENERAL			RIGHT-OF-WAY PLANS		
PAGE NO.	DRAWING NO.	TITLE	PAGE NO.	DRAWING NO.	TITLE
1	GN001	Index of Drawings	27	RW017	Right of Way Plan & Property Tabulation – Sta 795+00 to Sta 820+00
2	GN002	General Notes, Symbols, and Abbreviations	28	RW018	Right of Way Plan & Property Tabulation – Sta 820+00 to Sta 840+00
3	GN003	Key Map – East Kapolei to Fort Weaver Road	29	RW019	Right of Way Plan & Property Tabulation – Sta 840+00 to Sta 860+00
4	GN004	Key Map – Fort Weaver Road to `Aiea Access Road	30	RW020	Right of Way Plan & Property Tabulation – Sta 860+00 to Sta 883+00
5	GN005	Key Map – `Aiea Access Road TO Middle Street	31	RW021	Right of Way Plan & Property Tabulation – Sta 883+00 to Sta 909+00
6	GN006	Key Map – Middle Street to Ala Moana Center	32	RW022	Right of Way Plan & Property Tabulation – Sta 909+00 to Sta 930+00
RIGHT-OF-WAY PLANS			33	RW023	Right of WAY Plan & Property Tabulation – Sta 930+00 to Sta 965+00
7	RW001	Right of Way Plan & Property Tabulation – Sta 392+00 to Sta 418+00	34	RW024	Right of Way Plan & Property Tabulation – Sta 965+00 to Sta 985+00
8	RW001a	Right of Way Plan & Property Tabulation – Proposed Park & Ride Facility	35	RW025	Right of Way Plan & Property Tabulation – Sta 985+00 to Sta 1010+00
9	RW002	Right of Way Plan & Property Tabulation – Sta 418+00 to STA 443+00	36	RW026	Right of Way Plan & Property Tabulation – Sta 1010+00 to Sta 1035+00
10	RW003	Right of Way Plan & Property Tabulation – Sta 443+00 to Sta 466+00	37	RW027	Right of Way Plan & Property Tabulation – Sta 1035+00 to Sta 1060+00
11	RW004	Right of Way Plan & Property Tabulation – Sta 466+00 to Sta 490+00	38	RW028	Right of Way Plan & Property Tabulation – Sta 1060+00 to Sta 1085+00
12	RW005	Right of Way Plan & Property Tabulation – Sta 490+00 to Sta 513+00	39	RW029	Right of Way Plan & Property Tabulation – Sta 1085+00 to Sta 1110+00
13	RW006	Right of Way Plan & Property Tabulation – Sta 513+00 to Sta 540+00	40	RW030	Right of Way Plan & Property Tabulation – Sta 1110+00 to Sta 1132+00
14	RW006a	Right of Way Plan & Property Tabulation – Farrington Yard	41	RW031	Right of Way Plan & Property Tabulation – Sta 1132+00 to Sta 1151+00
15	RW007	Right of Way Plan & Property Tabulation – Sta 540+00 to Sta 562+00	42	RW032	Right of Way Plan & Property Tabulation – Sta 1151+00 to Sta 1177+00
16	RW008	Right of Way Plan & Property Tabulation – Sta 562+00 to Sta 589+00	43	RW033	Right of Way Plan & Property Tabulation – Sta 1177+00 to Sta 1202+00
17	RW009	Right of Way Plan & Property Tabulation – Sta 589+00 to Sta 610+00	44	RW034	Right of Way Plan & Property Tabulation – Sta 1202+00 to Sta 1234+00
18	RW010	Right of Way Plan & Property Tabulation – Sta 610+00 to Sta 635+00	45	RW035	Right of Way Plan & Property Tabulation – Sta 1234+00 to Sta 1261+00
19	RW011	Right of Way Plan & Property Tabulation – Sta 635+00 to Sta 660+00	46	RW036	Right of Way Plan & Property Tabulation – Sta 1261+00 to Sta 1286+00
20	RW012	Right of Way Plan & Property Tabulation – Sta 660+00 to Sta 685+00	47	RW037	Right of Way Plan & Property Tabulation – Sta 1286+00 to Sta 1310+00
21	RW013	Right of Way Plan & Property Tabulation – Sta 685+00 to Sta 710+00	48	RW038	Right of Way Plan & Property Tabulation – Sta 1310+00 to Sta 1333+00
22	RW014	Right of Way Plan & Property Tabulation – Sta 710+00 to Sta 735+00	49	RW039	Right of Way Plan & Property Tabulation – Sta 1333+00 to Sta 1372+00
23	RW014a	Right of Way Plan & Property Tabulation – LCC Yard	50	RW040	Right of Way Plan & Property Tabulation – Sta 1372+00 to Sta 1397+00
24	RW015	Right of Way Plan & Property Tabulation – Sta 735+00 to Sta 770+00	51	RW041	Right of Way Plan & Property Tabulation – Sta 1397+00 to Sta 1420+00
25	RW015a	Right of Way Plan & Property Tabulation – H-2 Park and Ride Access Ramp	52	RW042	Right of Way Plan & Property Tabulation – Sta 1420+00 to Sta 1445+00
26	RW016	Right of Way Plan & Property Tabulation – Sta 770+00 to Sta 795+00	53	RW043	Right of Way Plan & Property Tabulation – Sta 1445+00 to Sta 1468+00
			54	RW044	Right of Way Plan & Property Tabulation – Sta 1468+00 to Sta 1492+00
			55	RW045	Right of Way Plan & Property Tabulation – Sta 1492+00 to Sta 1506+35



CITY & COUNTY OF HONOLULU
DEPARTMENT OF TRANSPORTATION SERVICES
RAPID TRANSIT DIVISION

HONOLULU HIGH-CAPACITY TRANSIT CORRIDOR PROJECT

Scale:

N/A

PRELIMINARY RIGHT-OF-WAY PLANS

INDEX OF DRAWINGS






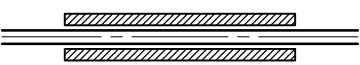
Page No. 1 of 55

Drawing No:

GN001

Date:

02/26/10

SYMBOLS	ABBREVIATIONS	GENERAL NOTES
 First Project  Right-of-Way  Base/Center Line  Affected Lot (Row Need)  Traction Power Substation  Station Platform	<p>AH Ahead Stationing Ave Avenue</p> <p>BK Back Stationing Bldg Building Blvd Boulevard B Baseline</p> <p>C Centerline CS Curve to Spiral</p> <p>Dr Drive Dwg Drawing</p> <p>E East EB Eastbound</p> <p>Fwy Freeway</p> <p>Hwy Highway</p> <p>L Length Lp Loop LVC Length of Vertical Curve</p> <p>NB Northbound</p> <p>M.L. Matchline MSF Maintenance & Storage Facility</p> <p>No. Number</p> <p>PC Point of Curvature PCC Point of Compound Curvature PI Place PT Point of Tangency Pkwy Parkway</p> <p>R Curve Radius Rd Road R.O.W. Right-of-Way</p> <p>SB Southbound SC Spiral to Curve Shldr Shoulder St Street ST Spiral to Tangent Sta Station</p> <p>TS Tangent to Spiral</p> <p>W West WB Westbound</p> <p>SPECIAL TERMS</p> <p>Makai Towards the Ocean Mauka Towards the Mountain</p>	<p>1. Stationing is measured along the centerline of the Eastbound Track (Fixed Guideway).</p>



CITY & COUNTY OF HONOLULU
DEPARTMENT OF TRANSPORTATION SERVICES
RAPID TRANSIT DIVISION

HONOLULU HIGH-CAPACITY TRANSIT CORRIDOR PROJECT

Scale:

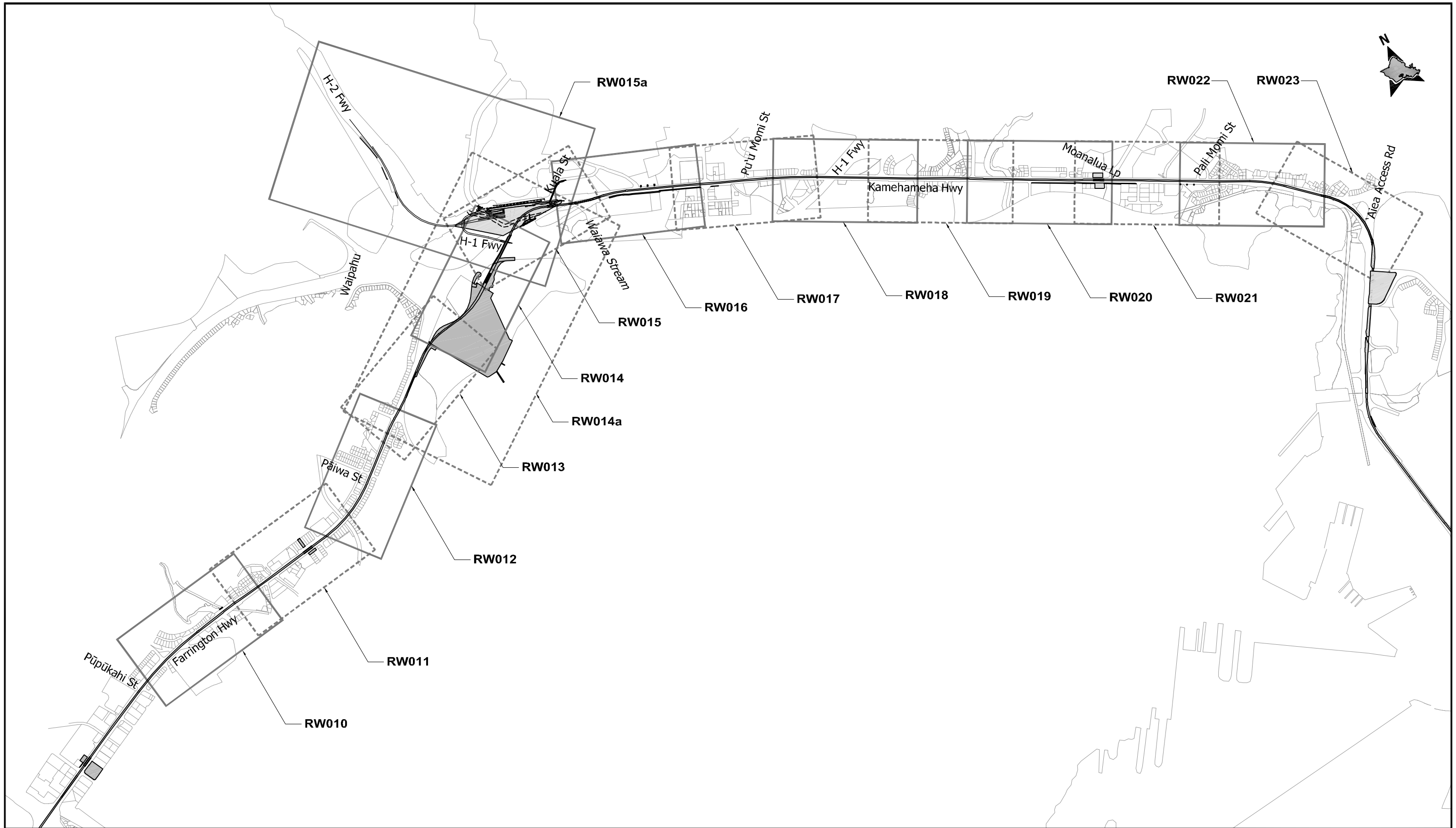
NOT TO SCALE

PRELIMINARY RIGHT-OF-WAY PLANS
GENERAL NOTES, SYMBOLS AND ABBREVIATIONS

Page No. 2 of 55

Drawing No:
GN002

Date:
02/26/10



CITY & COUNTY OF HONOLULU
DEPARTMENT OF TRANSPORTATION SERVICES
RAPID TRANSIT DIVISION

HONOLULU HIGH-CAPACITY TRANSIT CORRIDOR PROJECT

Scale:

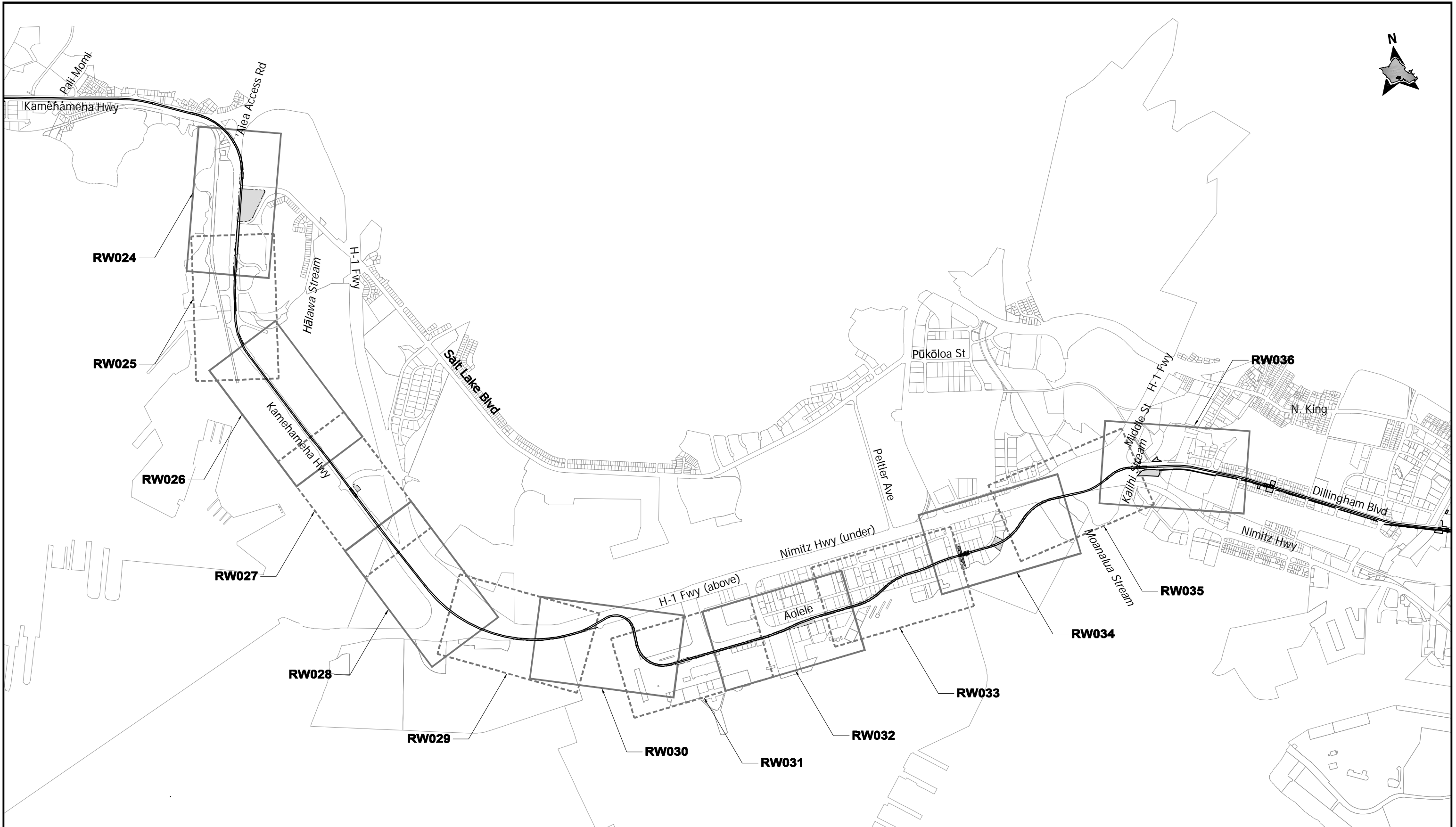


PRELIMINARY RIGHT-OF-WAY PLANS
KEY MAP
FORT WEAVER RD TO AIEA ACCESS RD
SHEET 2 OF 4

Page No. 4 of 55

Drawing No. **GN004**

Date: 02/26/10



CITY & COUNTY OF HONOLULU
DEPARTMENT OF TRANSPORTATION SERVICES
RAPID TRANSIT DIVISION

HONOLULU HIGH-CAPACITY TRANSIT CORRIDOR PROJECT

Scale:



PRELIMINARY RIGHT-OF-WAY PLANS


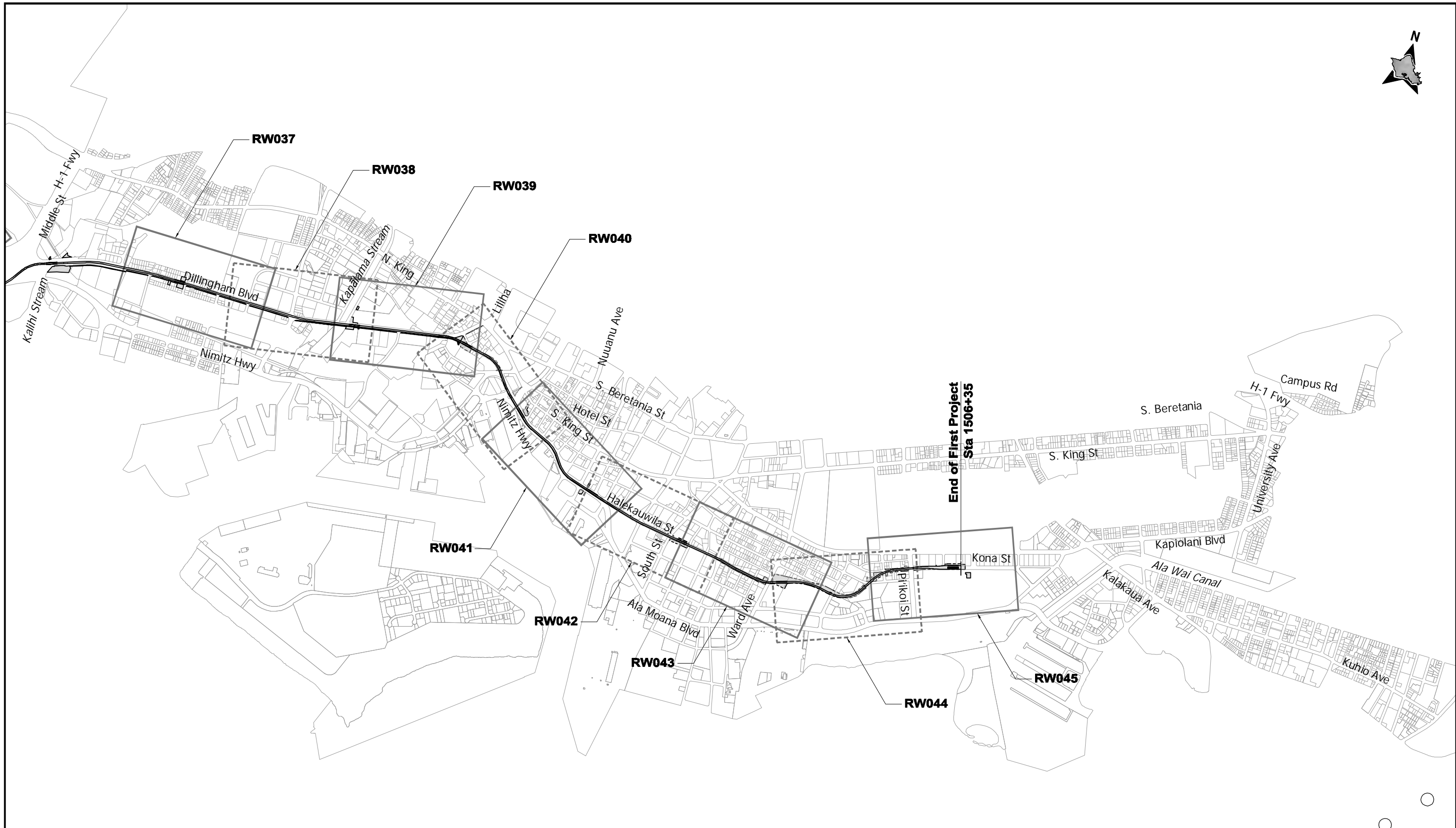
KEY MAP
AIEA ACCESS RD TO MIDDLE ST

SHEET 3 OF 4

Page No. 5 of 55

Drawing No. **GN005**

Date: 02/26/10



CITY & COUNTY OF HONOLULU
DEPARTMENT OF TRANSPORTATION SERVICES
RAPID TRANSIT DIVISION

HONOLULU HIGH-CAPACITY TRANSIT CORRIDOR PROJECT

Scale:



PRELIMINARY RIGHT-OF-WAY PLANS

KEY MAP
MIDDLE ST TO ALA MOANA CENTER

SHEET 4 OF 4

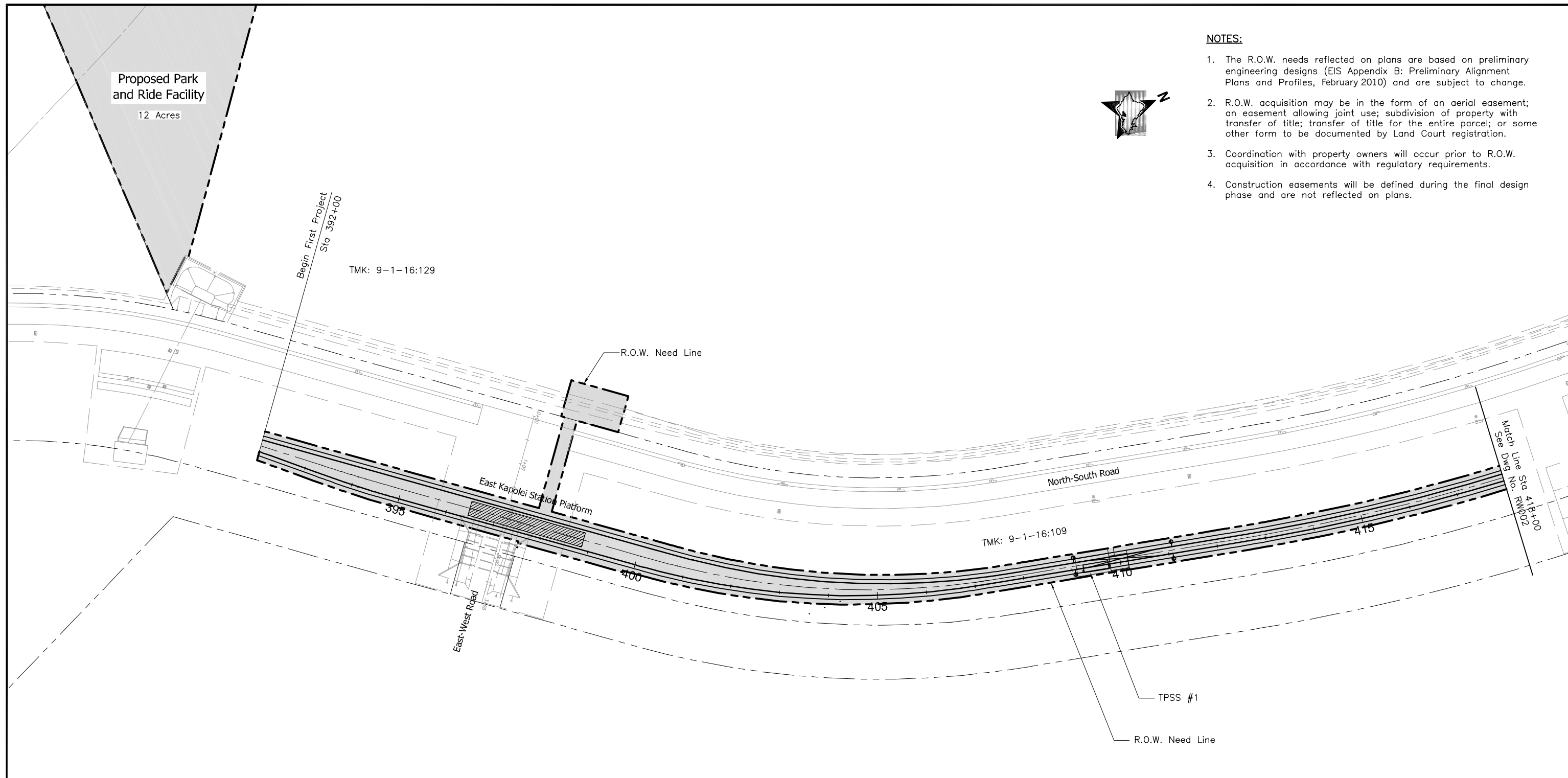
Page No. 6 of 55

Drawing No:
GN006

Date:
02/26/10


NOTES:

1. The R.O.W. needs reflected on plans are based on preliminary engineering designs (EIS Appendix B: Preliminary Alignment Plans and Profiles, February 2010) and are subject to change.
2. R.O.W. acquisition may be in the form of an aerial easement; an easement allowing joint use; subdivision of property with transfer of title; transfer of title for the entire parcel; or some other form to be documented by Land Court registration.
3. Coordination with property owners will occur prior to R.O.W. acquisition in accordance with regulatory requirements.
4. Construction easements will be defined during the final design phase and are not reflected on plans.



TMK	Parcel Acquisitions	House Number	Street Name	Land Use	Displacements
9-1-16:109	Access Easement	-	-	Public (HDOT - Highways)*	-
9-1-16:129	Partial	-	-	Agricultural	-

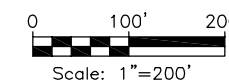
*City & County of Honolulu Real Property Tax Online Database, February 24, 2010



CITY & COUNTY OF HONOLULU
DEPARTMENT OF TRANSPORTATION SERVICES
RAPID TRANSIT DIVISION

HONOLULU HIGH-CAPACITY TRANSIT CORRIDOR PROJECT

Scale:



PRELIMINARY RIGHT-OF-WAY PLANS

RIGHT-OF-WAY PLAN & PROPERTY TABULATION
STA 392+00 TO STA 418+00

SHEET 1 OF 49

Page No. 7 of 55

Drawing No:

RW001

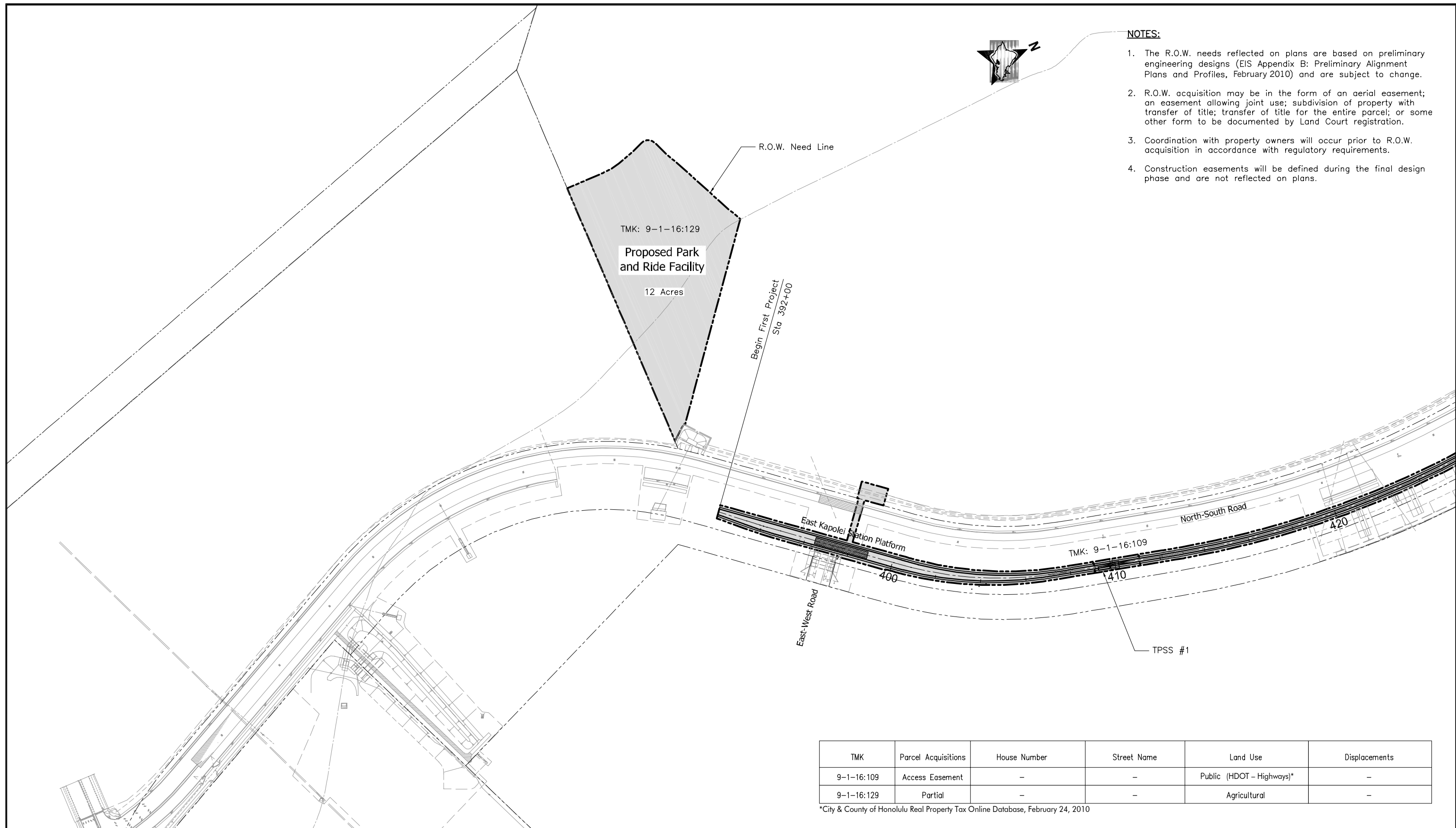
Date:

02/26/10



NOTES:

1. The R.O.W. needs reflected on plans are based on preliminary engineering designs (EIS Appendix B: Preliminary Alignment Plans and Profiles, February 2010) and are subject to change.
2. R.O.W. acquisition may be in the form of an aerial easement; an easement allowing joint use; subdivision of property with transfer of title; transfer of title for the entire parcel; or some other form to be documented by Land Court registration.
3. Coordination with property owners will occur prior to R.O.W. acquisition in accordance with regulatory requirements.
4. Construction easements will be defined during the final design phase and are not reflected on plans.



TMK	Parcel Acquisitions	House Number	Street Name	Land Use	Displacements
9-1-16:109	Access Easement	-	-	Public (HDOT - Highways)*	-
9-1-16:129	Partial	-	-	Agricultural	-

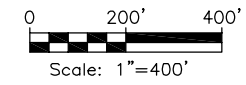
*City & County of Honolulu Real Property Tax Online Database, February 24, 2010



CITY & COUNTY OF HONOLULU
DEPARTMENT OF TRANSPORTATION SERVICES
RAPID TRANSIT DIVISION

HONOLULU HIGH-CAPACITY TRANSIT CORRIDOR PROJECT

Scale:



PRELIMINARY RIGHT-OF-WAY PLANS
RIGHT-OF-WAY PLAN & PROPERTY TABULATION
PROPOSED PARK & RIDE FACILITY

SHEET 2 OF 49

Page No. 8 of 55

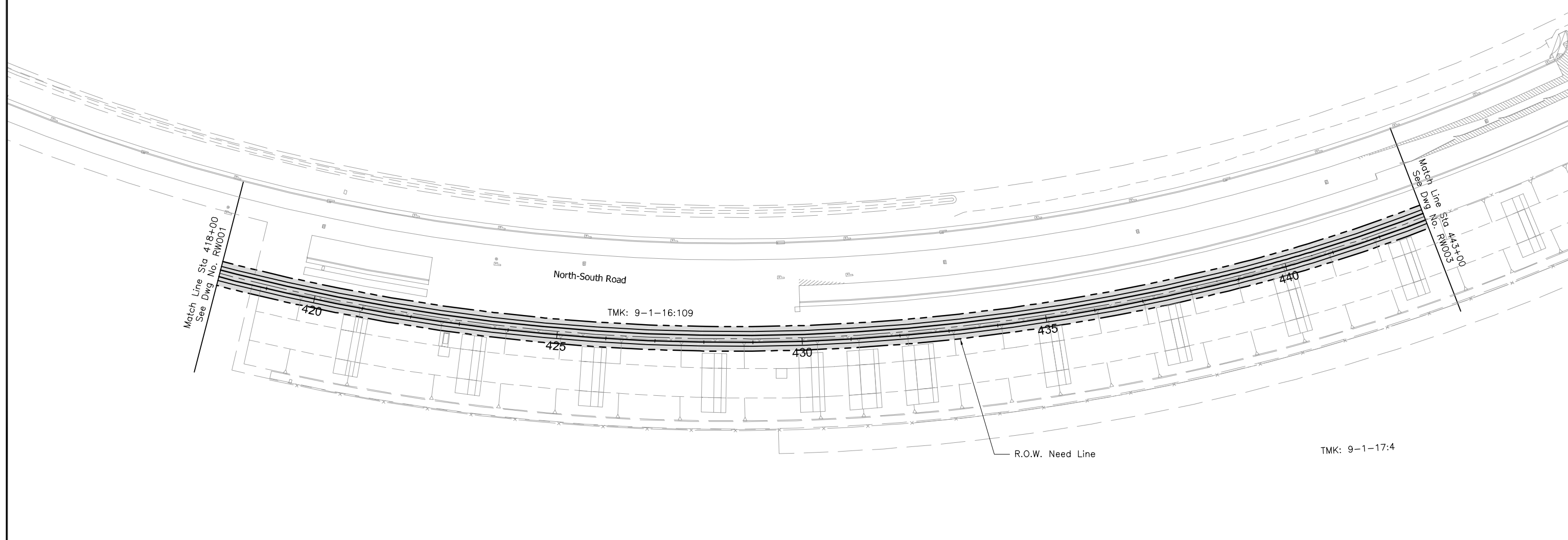
Drawing No:

RW001a

Date: 02/26/10


NOTES:

1. The R.O.W. needs reflected on plans are based on preliminary engineering designs (EIS Appendix B: Preliminary Alignment Plans and Profiles, February 2010) and are subject to change.
2. R.O.W. acquisition may be in the form of an aerial easement; an easement allowing joint use; subdivision of property with transfer of title; transfer of title for the entire parcel; or some other form to be documented by Land Court registration.
3. Coordination with property owners will occur prior to R.O.W. acquisition in accordance with regulatory requirements.
4. Construction easements will be defined during the final design phase and are not reflected on plans.



TMK	Parcel Acquisitions	House Number	Street Name	Land Use	Displacements
9-1-16:109	Access Easement	-	-	Public (HDOT - Highways)*	-
9-1-17:4	Partial	-	-	Agricultural	-

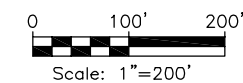
*City & County of Honolulu Real Property Tax Online Database, February 24, 2010



CITY & COUNTY OF HONOLULU
DEPARTMENT OF TRANSPORTATION SERVICES
RAPID TRANSIT DIVISION

HONOLULU HIGH-CAPACITY TRANSIT CORRIDOR PROJECT

Scale:



PRELIMINARY RIGHT-OF-WAY PLANS

RIGHT-OF-WAY PLAN & PROPERTY TABULATION
STA 418+00 TO STA 443+00

SHEET 3 OF 49

Page No. 9 of 55

Drawing No:

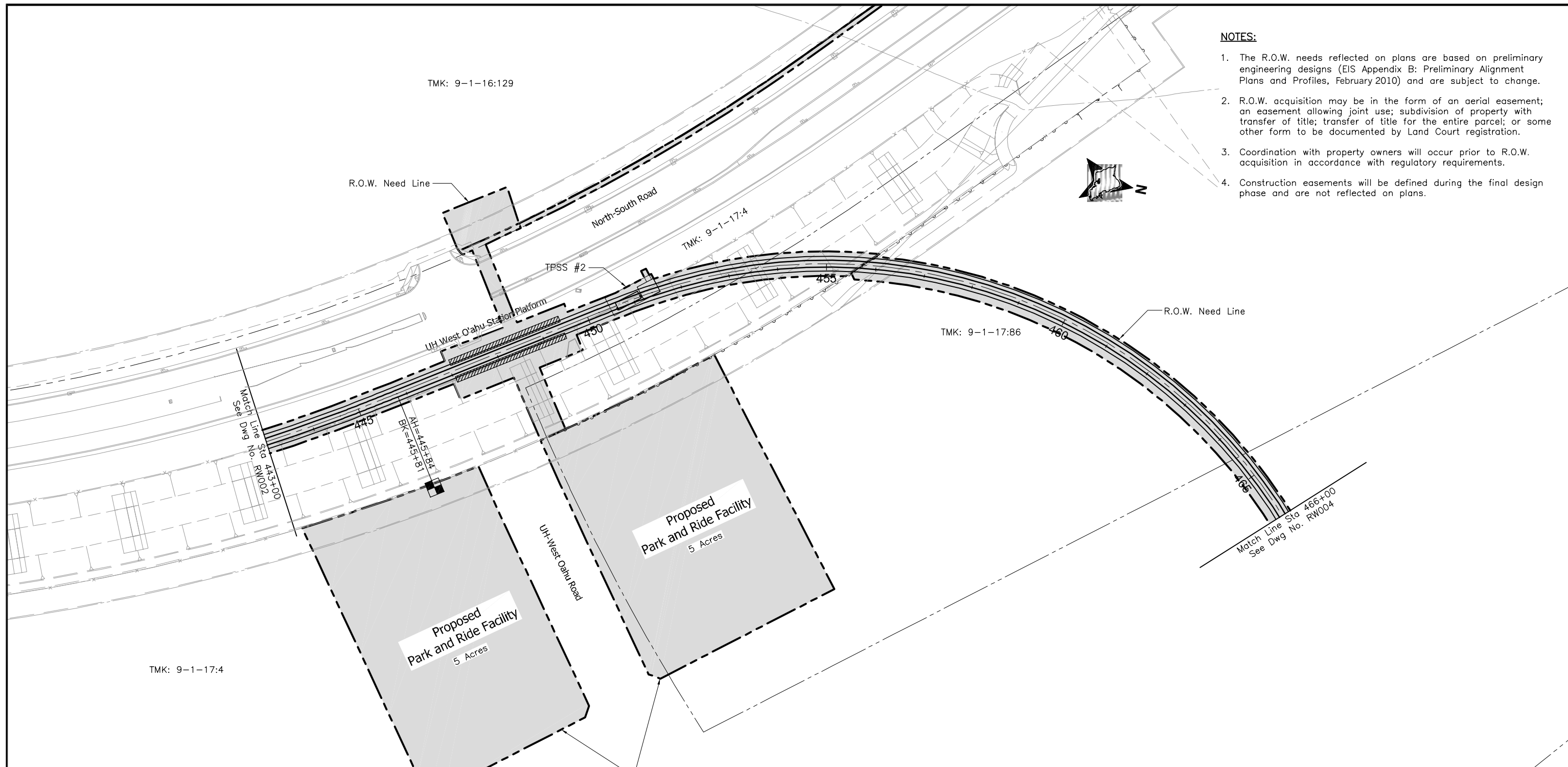
RW002

Date:

02/26/10

NOTES:

1. The R.O.W. needs reflected on plans are based on preliminary engineering designs (EIS Appendix B: Preliminary Alignment Plans and Profiles, February 2010) and are subject to change.
2. R.O.W. acquisition may be in the form of an aerial easement; an easement allowing joint use; subdivision of property with transfer of title; transfer of title for the entire parcel; or some other form to be documented by Land Court registration.
3. Coordination with property owners will occur prior to R.O.W. acquisition in accordance with regulatory requirements.
4. Construction easements will be defined during the final design phase and are not reflected on plans.



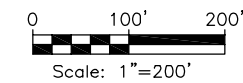
TMK	Parcel Acquisitions	House Number	Street Name	Land Use	Displacements
9-1-16:129	Partial	-	-	Agricultural	-
9-1-17:4	Partial	-	-	Agricultural	-
9-1-17:86	Partial	-	-	Agricultural	-



CITY & COUNTY OF HONOLULU
DEPARTMENT OF TRANSPORTATION SERVICES
RAPID TRANSIT DIVISION

HONOLULU HIGH-CAPACITY TRANSIT CORRIDOR PROJECT

Scale:



PRELIMINARY RIGHT-OF-WAY PLANS
RIGHT-OF-WAY PLAN & PROPERTY TABULATION
STA 433+00 TO STA 466+00

SHEET 4 OF 49

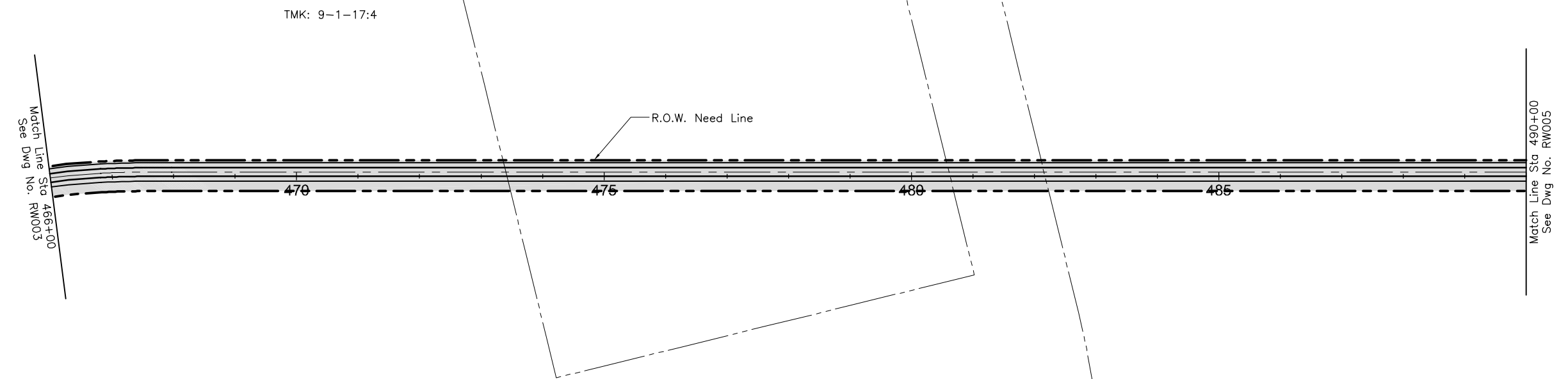
Page No. 10 of 55

Drawing No: **RW003**


Date: 02/26/10

NOTES:

1. The R.O.W. needs reflected on plans are based on preliminary engineering designs (EIS Appendix B: Preliminary Alignment Plans and Profiles, February 2010) and are subject to change.
2. R.O.W. acquisition may be in the form of an aerial easement; an easement allowing joint use; subdivision of property with transfer of title; transfer of title for the entire parcel; or some other form to be documented by Land Court registration.
3. Coordination with property owners will occur prior to R.O.W. acquisition in accordance with regulatory requirements.
4. Construction easements will be defined during the final design phase and are not reflected on plans.



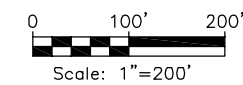
TMK	Parcel Acquisitions	House Number	Street Name	Land Use	Displacements
9-1-17:4	Partial	-	-	Agricultural	-



CITY & COUNTY OF HONOLULU
DEPARTMENT OF TRANSPORTATION SERVICES
RAPID TRANSIT DIVISION

HONOLULU HIGH-CAPACITY TRANSIT CORRIDOR PROJECT

Scale:



PRELIMINARY RIGHT-OF-WAY PLANS

RIGHT-OF-WAY PLAN & PROPERTY TABULATION
STA 466+00 TO STA 490+00

SHEET 5 OF 49

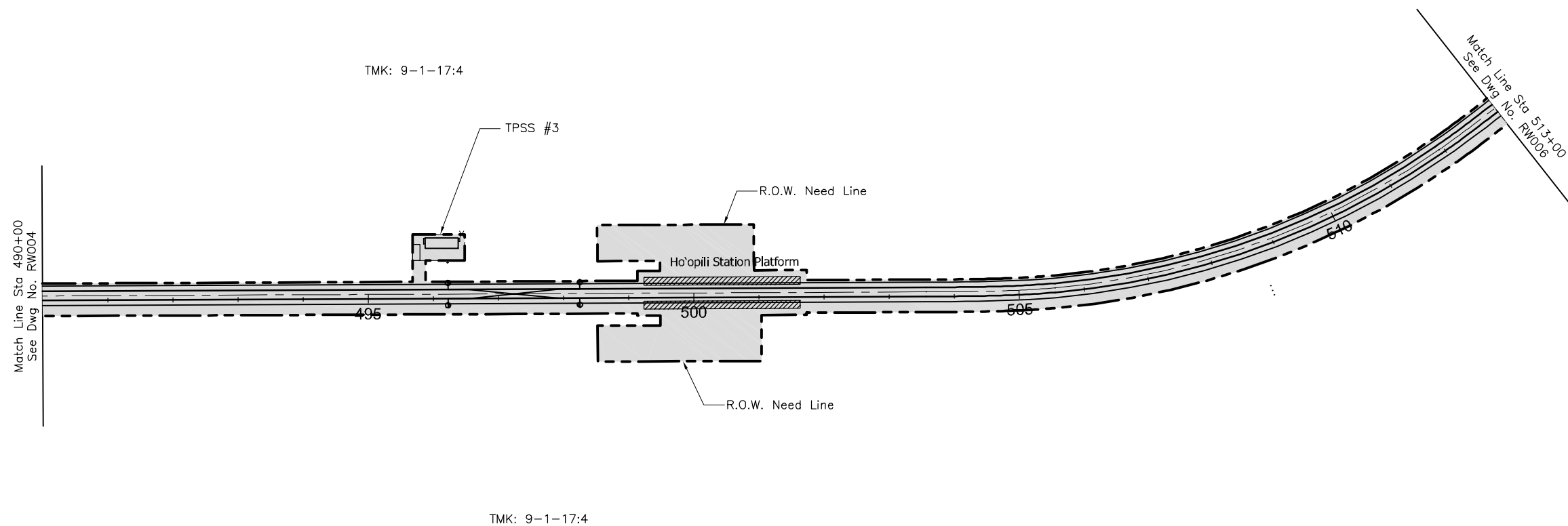
Page No. 11 of 55

Drawing No: **RW004**


Date: 02/26/10

NOTES:

1. The R.O.W. needs reflected on plans are based on preliminary engineering designs (EIS Appendix B: Preliminary Alignment Plans and Profiles, February 2010) and are subject to change.
2. R.O.W. acquisition may be in the form of an aerial easement; an easement allowing joint use; subdivision of property with transfer of title; transfer of title for the entire parcel; or some other form to be documented by Land Court registration.
3. Coordination with property owners will occur prior to R.O.W. acquisition in accordance with regulatory requirements.
4. Construction easements will be defined during the final design phase and are not reflected on plans.



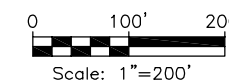
TMK	Parcel Acquisitions	House Number	Street Name	Land Use	Displacements
9-1-17:4	Partial	-	-	Agricultural	-



CITY & COUNTY OF HONOLULU
DEPARTMENT OF TRANSPORTATION SERVICES
RAPID TRANSIT DIVISION

HONOLULU HIGH-CAPACITY TRANSIT CORRIDOR PROJECT

Scale:



PRELIMINARY RIGHT-OF-WAY PLANS
RIGHT-OF-WAY PLAN & PROPERTY TABULATION
STA 490+00 TO STA 513+00
SHEET 6 OF 49

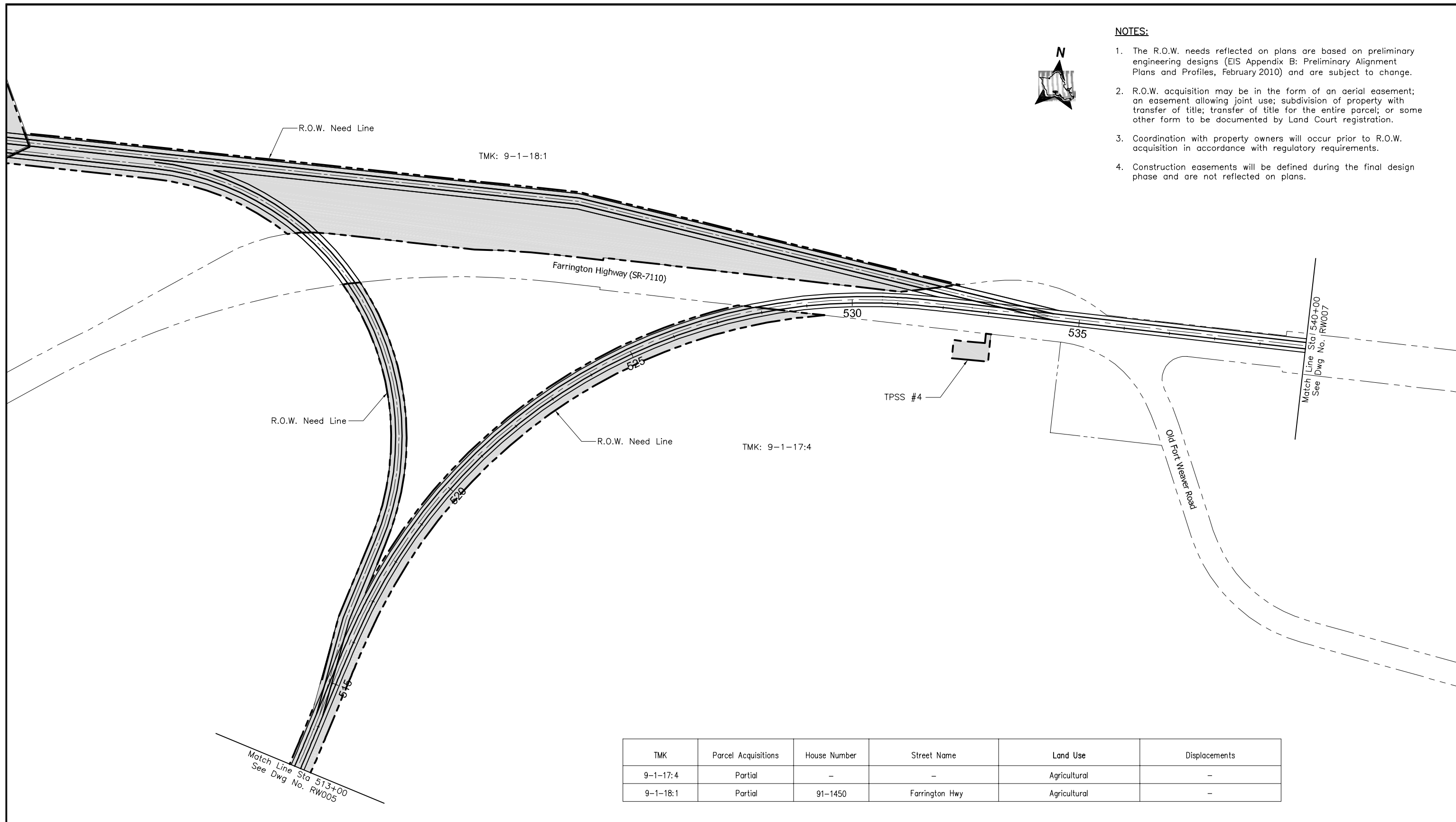
Page No. 12 of 55

Drawing No: **RW005**

Date: 02/26/10

NOTES:

1. The R.O.W. needs reflected on plans are based on preliminary engineering designs (EIS Appendix B: Preliminary Alignment Plans and Profiles, February 2010) and are subject to change.
2. R.O.W. acquisition may be in the form of an aerial easement; an easement allowing joint use; subdivision of property with transfer of title; transfer of title for the entire parcel; or some other form to be documented by Land Court registration.
3. Coordination with property owners will occur prior to R.O.W. acquisition in accordance with regulatory requirements.
4. Construction easements will be defined during the final design phase and are not reflected on plans.

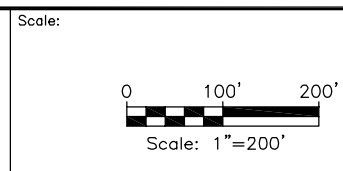


TMK	Parcel Acquisitions	House Number	Street Name	Land Use	Displacements
9-1-17:4	Partial	-	-	Agricultural	-
9-1-18:1	Partial	91-1450	Farrington Hwy	Agricultural	-



CITY & COUNTY OF HONOLULU
DEPARTMENT OF TRANSPORTATION SERVICES
RAPID TRANSIT DIVISION

HONOLULU HIGH-CAPACITY TRANSIT CORRIDOR PROJECT

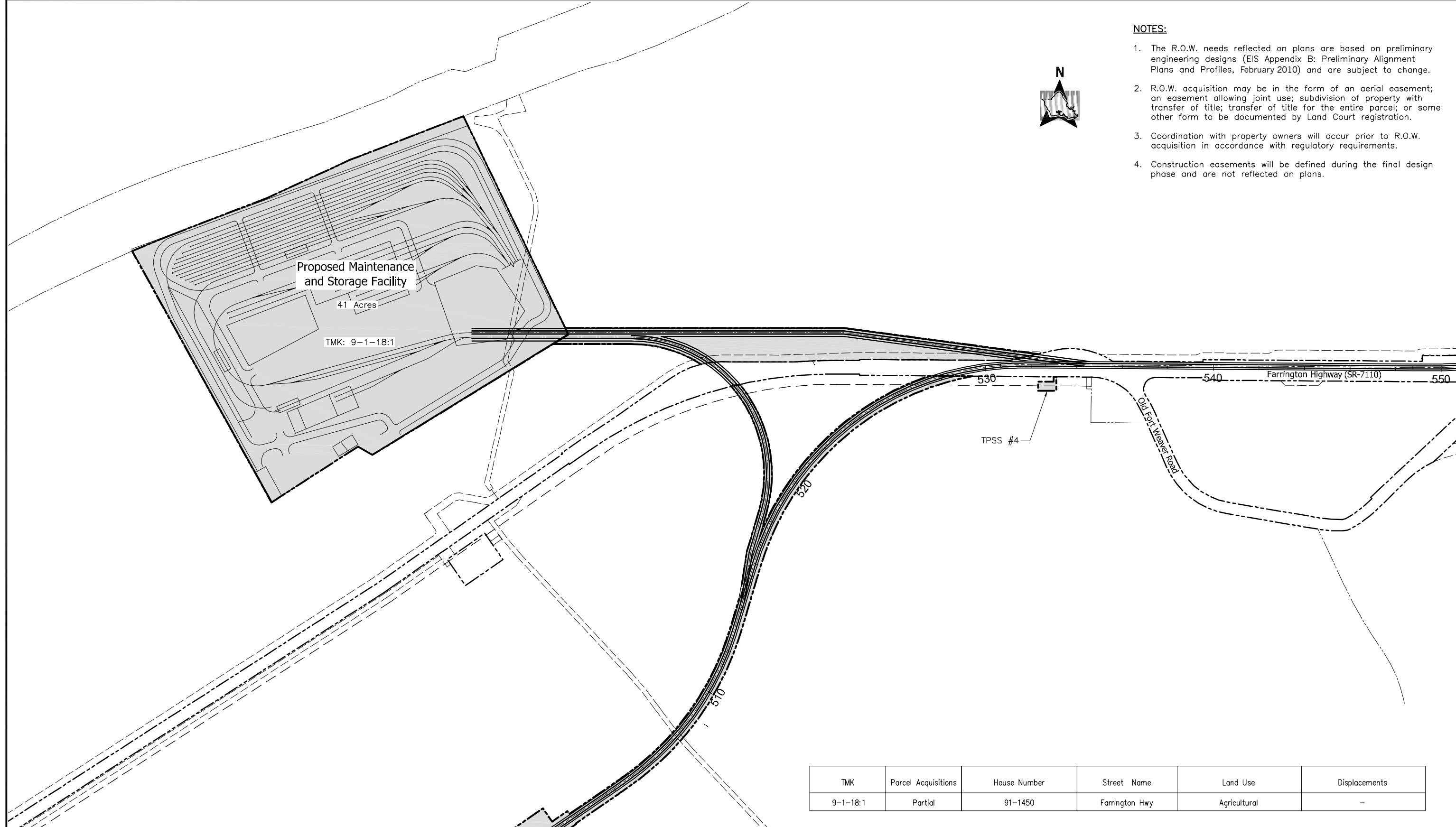
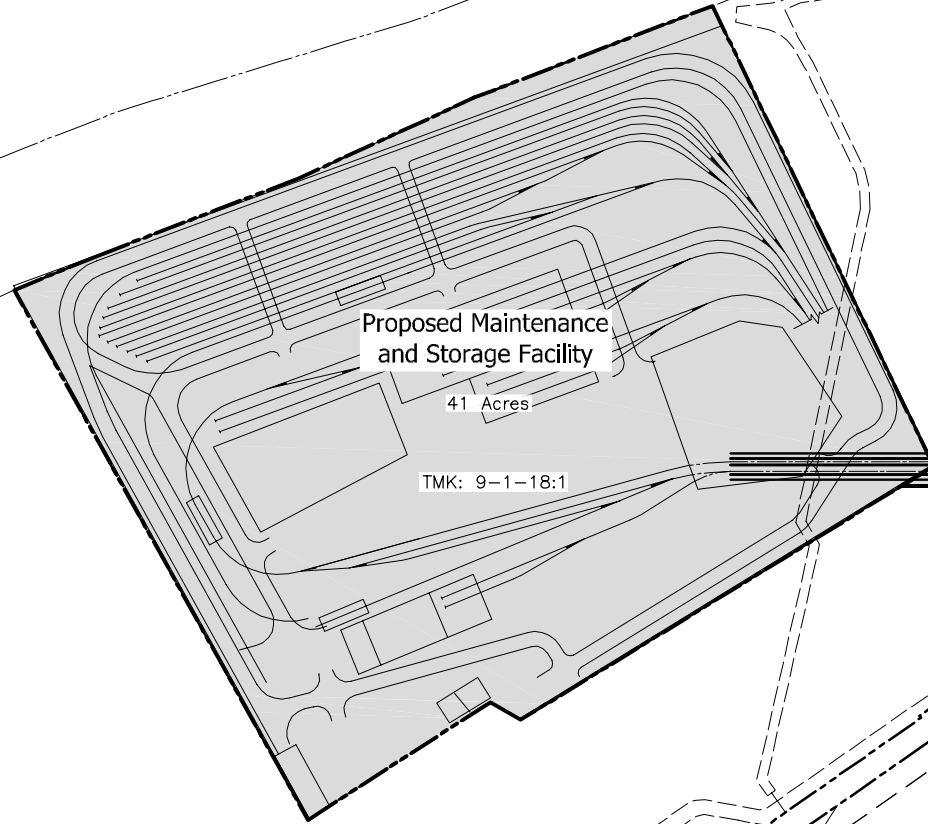


PRELIMINARY RIGHT-OF-WAY PLANS
RIGHT-OF-WAY PLAN & PROPERTY TABULATION
STA 513+00 TO STA 540+00
SHEET 7 OF 49

Page No. 13 of 55
Drawing No. **RW006**
Date: 02/26/10

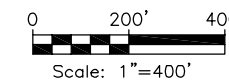
NOTES:

1. The R.O.W. needs reflected on plans are based on preliminary engineering designs (EIS Appendix B: Preliminary Alignment Plans and Profiles, February 2010) and are subject to change.
2. R.O.W. acquisition may be in the form of an aerial easement; an easement allowing joint use; subdivision of property with transfer of title; transfer of title for the entire parcel; or some other form to be documented by Land Court registration.
3. Coordination with property owners will occur prior to R.O.W. acquisition in accordance with regulatory requirements.
4. Construction easements will be defined during the final design phase and are not reflected on plans.



TMK	Parcel Acquisitions	House Number	Street Name	Land Use	Displacements
9-1-18:1	Partial	91-1450	Farrington Hwy	Agricultural	-

Scale:



PRELIMINARY RIGHT-OF-WAY PLANS


**RIGHT-OF-WAY PLAN & PROPERTY TABULATION
FARRINGTON YARD**

SHEET 8 OF 49

Page No. 14 of 55

Drawing No: **RW006a**

Date: 02/26/10


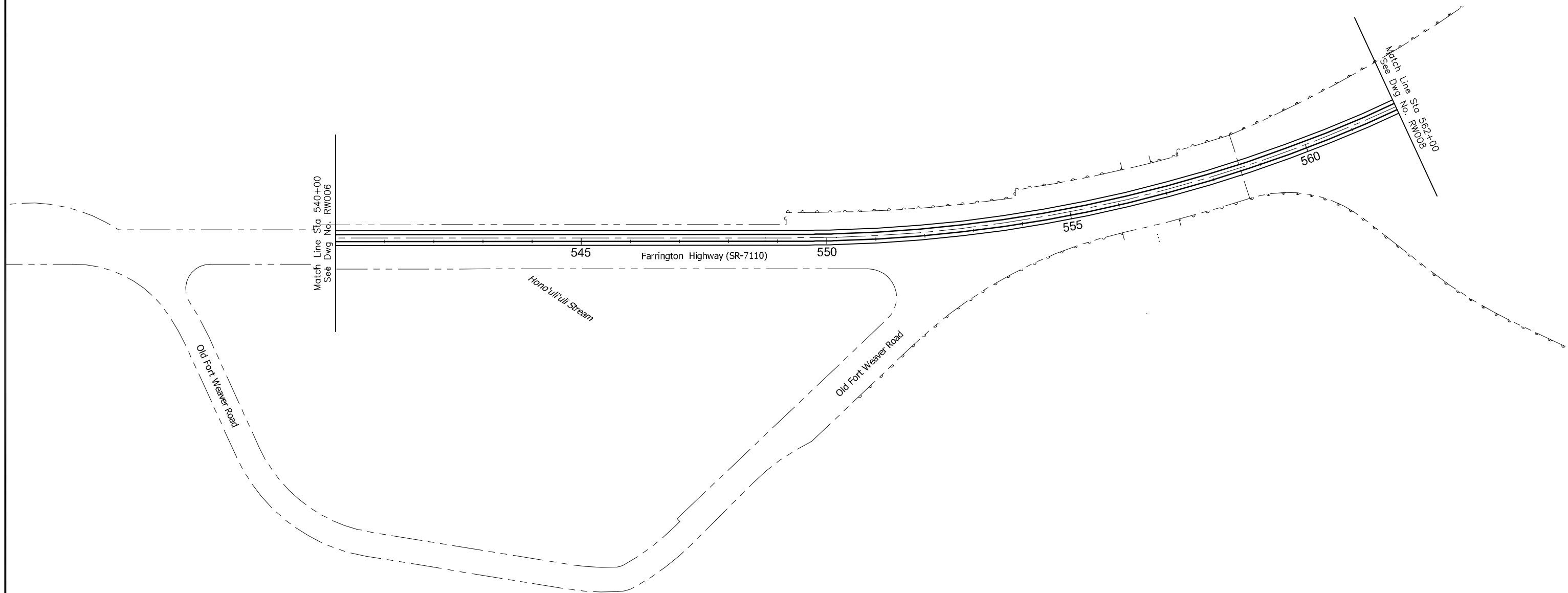


CITY & COUNTY OF HONOLULU
DEPARTMENT OF TRANSPORTATION SERVICES
RAPID TRANSIT DIVISION

HONOLULU HIGH-CAPACITY TRANSIT CORRIDOR PROJECT

NOTES:

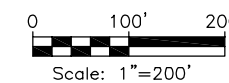
1. The R.O.W. needs reflected on plans are based on preliminary engineering designs (EIS Appendix B: Preliminary Alignment Plans and Profiles, February 2010) and are subject to change.
2. R.O.W. acquisition may be in the form of an aerial easement; an easement allowing joint use; subdivision of property with transfer of title; transfer of title for the entire parcel; or some other form to be documented by Land Court registration.
3. Coordination with property owners will occur prior to R.O.W. acquisition in accordance with regulatory requirements.
4. Construction easements will be defined during the final design phase and are not reflected on plans.



CITY & COUNTY OF HONOLULU
DEPARTMENT OF TRANSPORTATION SERVICES
RAPID TRANSIT DIVISION

HONOLULU HIGH-CAPACITY TRANSIT CORRIDOR PROJECT

Scale:



PRELIMINARY RIGHT-OF-WAY PLANS

RIGHT-OF-WAY PLAN & PROPERTY TABULATION
STA 540+00 TO STA 562+00

SHEET 9 OF 49

Page No. 15 of 55

Drawing No:

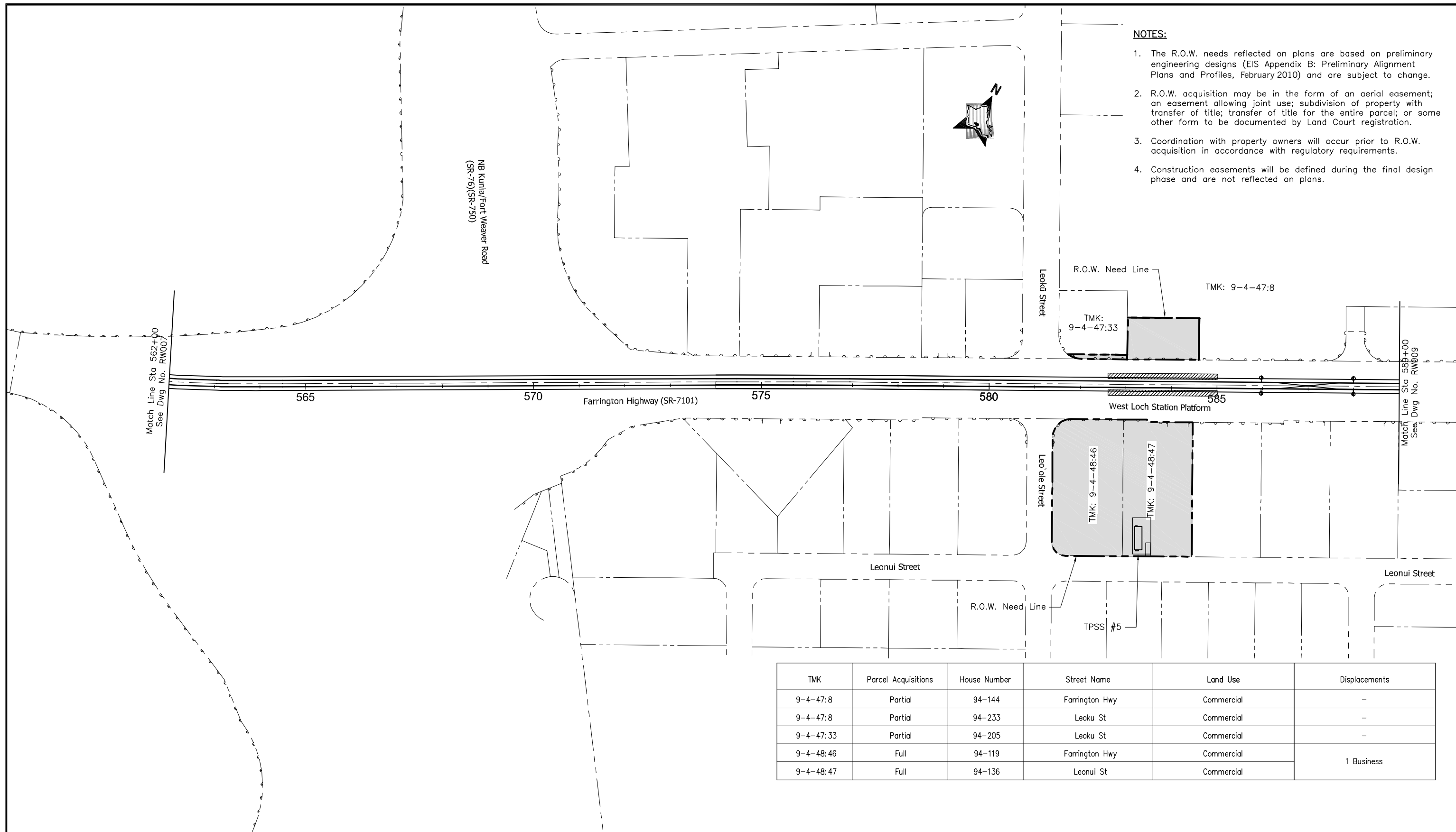
RW007

Date:


02/26/10

NOTES:

1. The R.O.W. needs reflected on plans are based on preliminary engineering designs (EIS Appendix B: Preliminary Alignment Plans and Profiles, February 2010) and are subject to change.
2. R.O.W. acquisition may be in the form of an aerial easement; an easement allowing joint use; subdivision of property with transfer of title; transfer of title for the entire parcel; or some other form to be documented by Land Court registration.
3. Coordination with property owners will occur prior to R.O.W. acquisition in accordance with regulatory requirements.
4. Construction easements will be defined during the final design phase and are not reflected on plans.



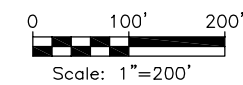
TMK	Parcel Acquisitions	House Number	Street Name	Land Use	Displacements
9-4-47:8	Partial	94-144	Farrington Hwy	Commercial	-
9-4-47:8	Partial	94-233	Leoku St	Commercial	-
9-4-47:33	Partial	94-205	Leoku St	Commercial	-
9-4-48:46	Full	94-119	Farrington Hwy	Commercial	1 Business
9-4-48:47	Full	94-136	Leonui St	Commercial	



CITY & COUNTY OF HONOLULU
DEPARTMENT OF TRANSPORTATION SERVICES
RAPID TRANSIT DIVISION

HONOLULU HIGH-CAPACITY TRANSIT CORRIDOR PROJECT

Scale:



PRELIMINARY RIGHT-OF-WAY PLANS
RIGHT-OF-WAY PLAN & PROPERTY TABULATION
STA 562+00 TO STA 589+00

SHEET 10 OF 49


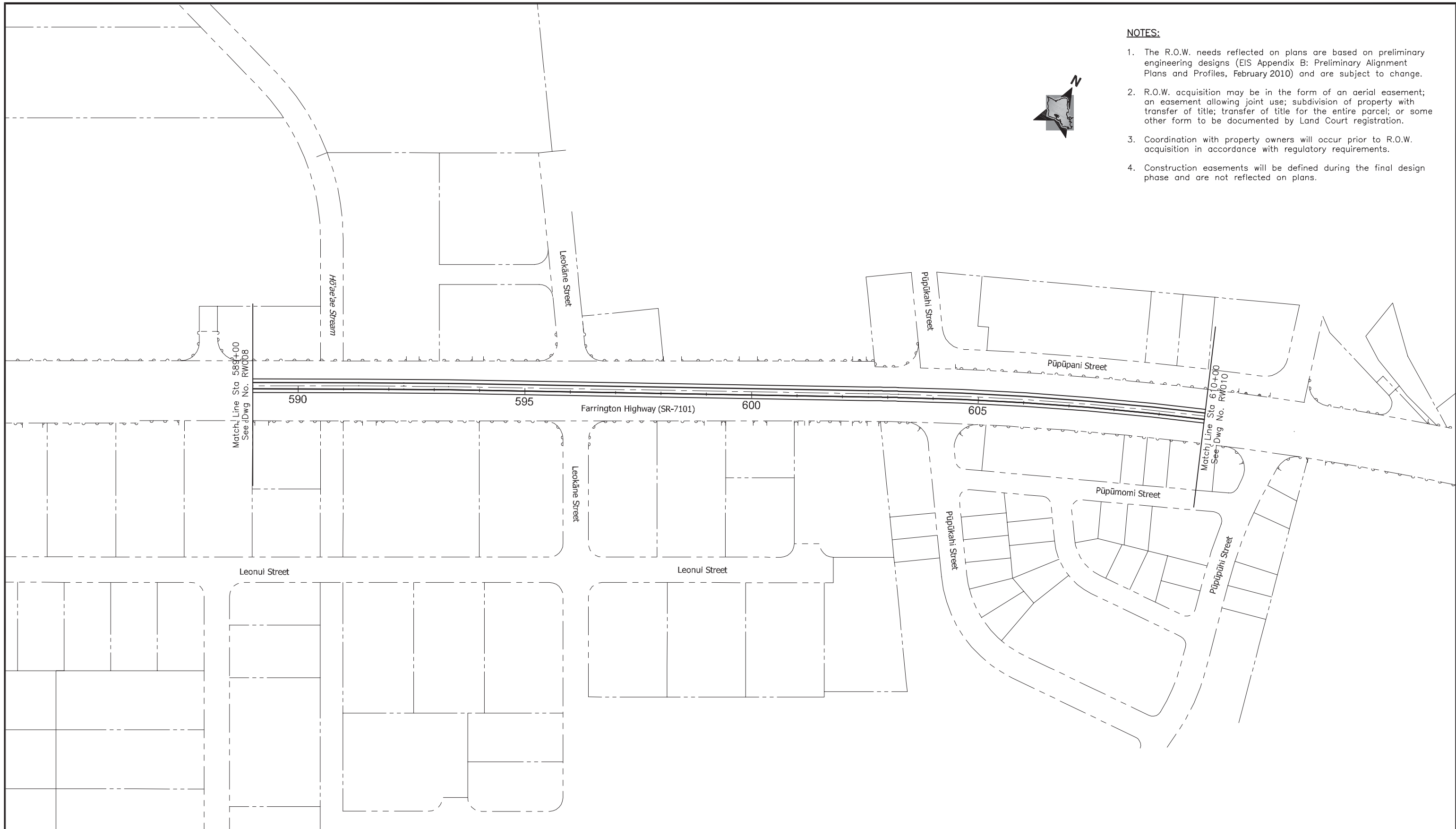
Page No. 16 of 55

Drawing No: **RW008**

Date: 02/26/10

NOTES:

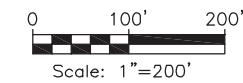
1. The R.O.W. needs reflected on plans are based on preliminary engineering designs (EIS Appendix B: Preliminary Alignment Plans and Profiles, February 2010) and are subject to change.
2. R.O.W. acquisition may be in the form of an aerial easement; an easement allowing joint use; subdivision of property with transfer of title; transfer of title for the entire parcel; or some other form to be documented by Land Court registration.
3. Coordination with property owners will occur prior to R.O.W. acquisition in accordance with regulatory requirements.
4. Construction easements will be defined during the final design phase and are not reflected on plans.



CITY & COUNTY OF HONOLULU
DEPARTMENT OF TRANSPORTATION SERVICES
RAPID TRANSIT DIVISION

HONOLULU HIGH-CAPACITY TRANSIT CORRIDOR PROJECT

Scale:



PRELIMINARY RIGHT-OF-WAY PLANS

RIGHT-OF-WAY PLAN & PROPERTY TABULATION
STA 589+00 TO STA 610+00

SHEET 11 OF 49

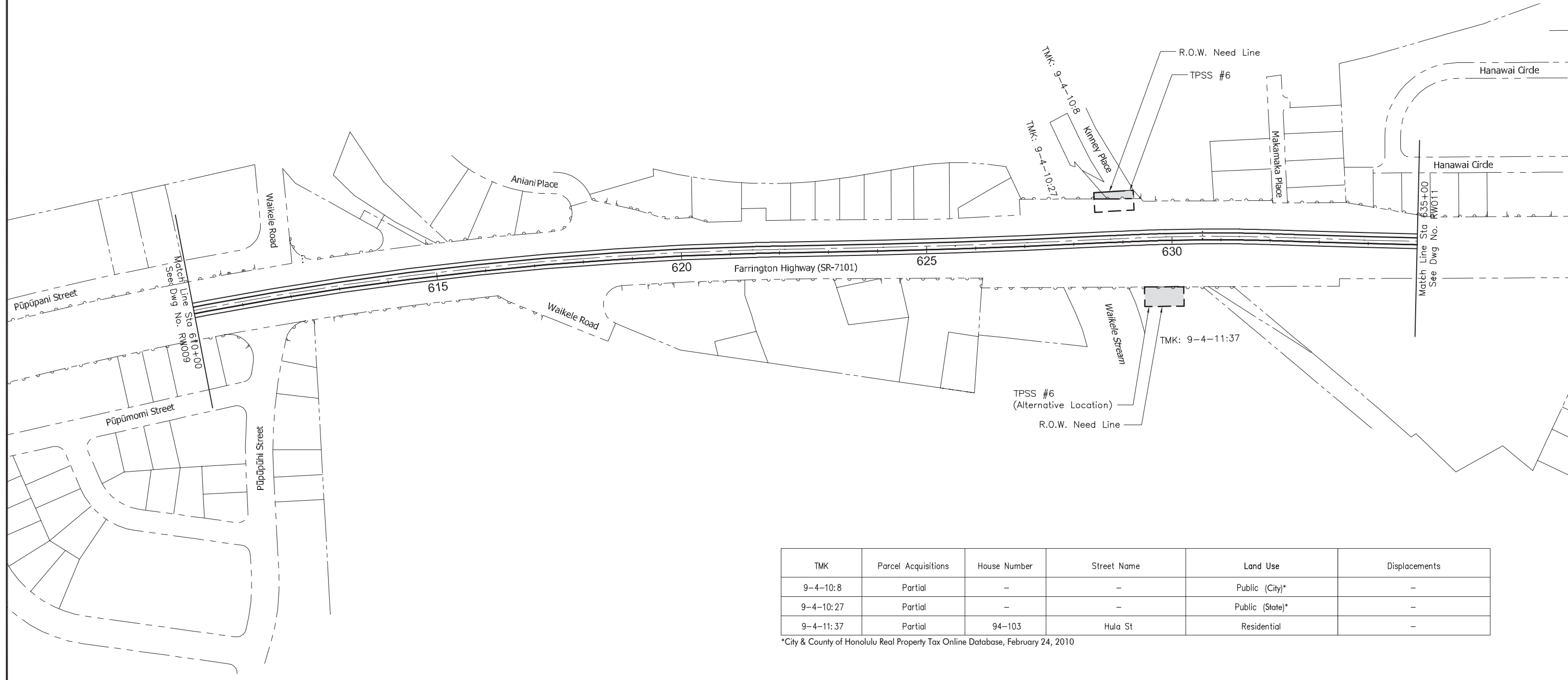
Page No. 17 of 55

Drawing No: **RW009**

Date: 02/26/10

NOTES:

1. The R.O.W. needs reflected on plans are based on preliminary engineering designs (EIS Appendix B: Preliminary Alignment Plans and Profiles, February 2010) and are subject to change.
2. R.O.W. acquisition may be in the form of an aerial easement; an easement allowing joint use; subdivision of property with transfer of title; transfer of title for the entire parcel; or some other form to be documented by Land Court registration.
3. Coordination with property owners will occur prior to R.O.W. acquisition in accordance with regulatory requirements.
4. Construction easements will be defined during the final design phase and are not reflected on plans.



TMK	Parcel Acquisitions	House Number	Street Name	Land Use	Displacements
9-4-10:8	Partial	-	-	Public (City)*	-
9-4-10:27	Partial	-	-	Public (State)*	-
9-4-11:37	Partial	94-103	Hula St	Residential	-

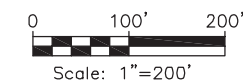
*City & County of Honolulu Real Property Tax Online Database, February 24, 2010



CITY & COUNTY OF HONOLULU
DEPARTMENT OF TRANSPORTATION SERVICES
RAPID TRANSIT DIVISION

HONOLULU HIGH-CAPACITY TRANSIT CORRIDOR PROJECT

Scale:



PRELIMINARY RIGHT-OF-WAY PLANS

RIGHT-OF-WAY PLAN & PROPERTY TABULATION
STA 610+00 TO STA 635+00

SHEET 12 OF 49

Page No. 18 of 55

Drawing No:

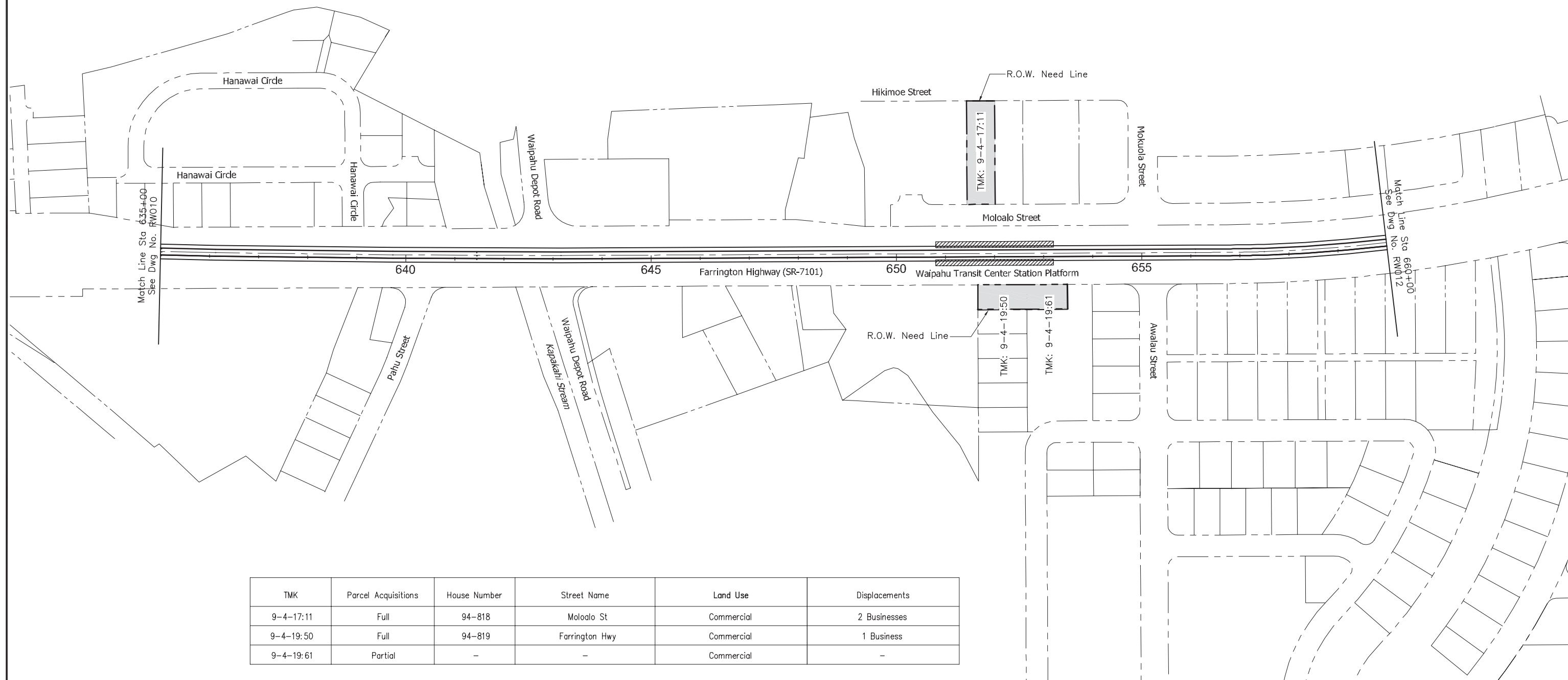
RW010

Date:


02/26/10

NOTES:

1. The R.O.W. needs reflected on plans are based on preliminary engineering designs (EIS Appendix B: Preliminary Alignment Plans and Profiles, February 2010) and are subject to change.
2. R.O.W. acquisition may be in the form of an aerial easement; an easement allowing joint use; subdivision of property with transfer of title; transfer of title for the entire parcel; or some other form to be documented by Land Court registration.
3. Coordination with property owners will occur prior to R.O.W. acquisition in accordance with regulatory requirements.
4. Construction easements will be defined during the final design phase and are not reflected on plans.

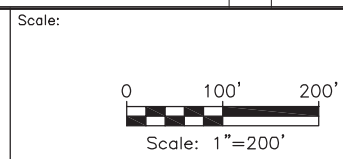


TMK	Parcel Acquisitions	House Number	Street Name	Land Use	Displacements
9-4-17:11	Full	94-818	Moloalo St	Commercial	2 Businesses
9-4-19:50	Full	94-819	Farrington Hwy	Commercial	1 Business
9-4-19:61	Partial	-	-	Commercial	-



CITY & COUNTY OF HONOLULU
DEPARTMENT OF TRANSPORTATION SERVICES
RAPID TRANSIT DIVISION

HONOLULU HIGH-CAPACITY TRANSIT CORRIDOR PROJECT

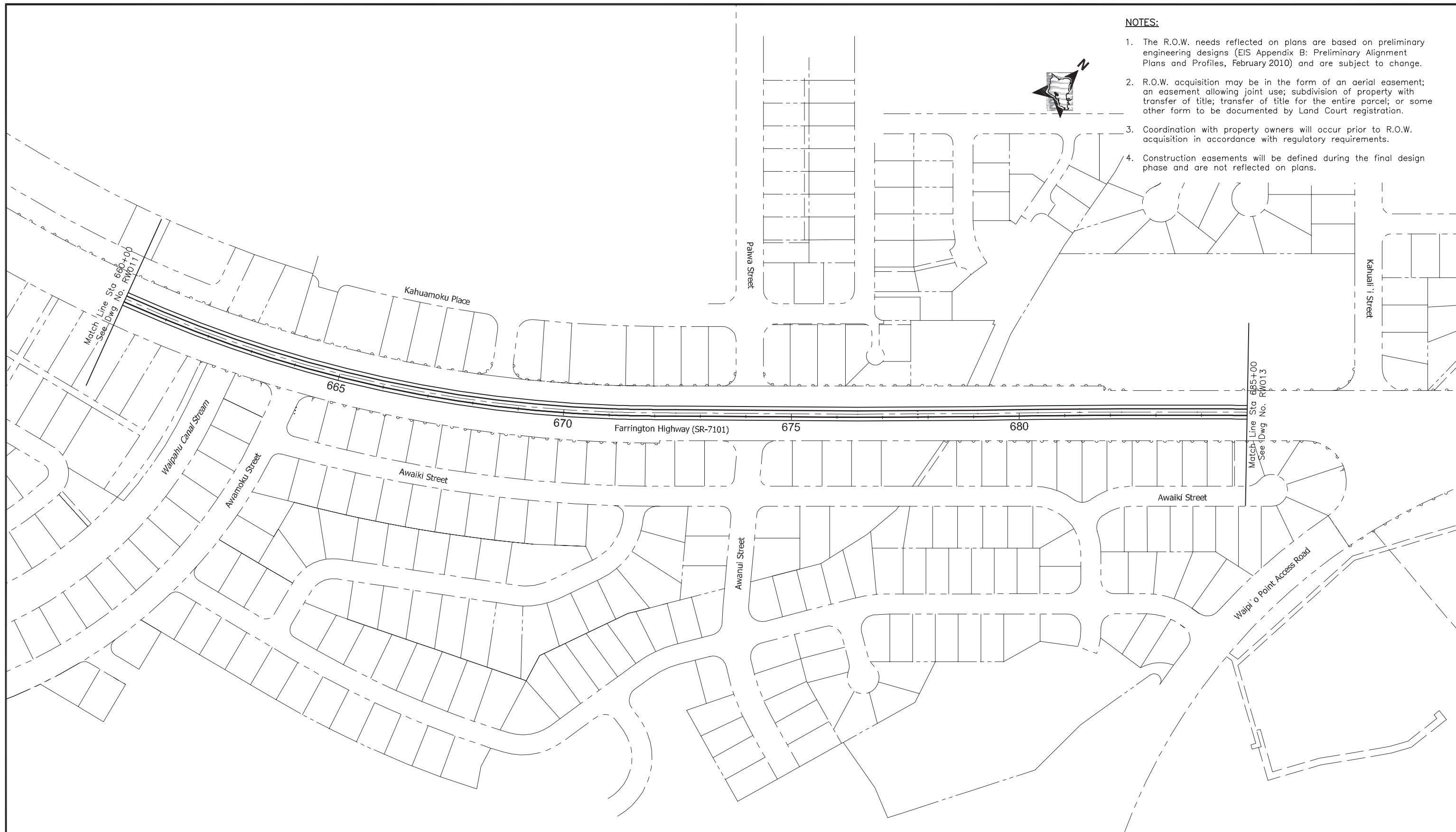


PRELIMINARY RIGHT-OF-WAY PLANS
RIGHT-OF-WAY PLAN & PROPERTY TABULATION
STA 635+00 TO STA 660+00
SHEET 13 OF 49

Page No. 19 of 55
Drawing No: **RW011**
Date: 02/26/10

NOTES:

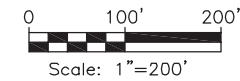
1. The R.O.W. needs reflected on plans are based on preliminary engineering designs (EIS Appendix B: Preliminary Alignment Plans and Profiles, February 2010) and are subject to change.
2. R.O.W. acquisition may be in the form of an aerial easement; an easement allowing joint use; subdivision of property with transfer of title; transfer of title for the entire parcel; or some other form to be documented by Land Court registration.
3. Coordination with property owners will occur prior to R.O.W. acquisition in accordance with regulatory requirements.
4. Construction easements will be defined during the final design phase and are not reflected on plans.



CITY & COUNTY OF HONOLULU
DEPARTMENT OF TRANSPORTATION SERVICES
RAPID TRANSIT DIVISION

HONOLULU HIGH-CAPACITY TRANSIT CORRIDOR PROJECT

Scale:



PRELIMINARY RIGHT-OF-WAY PLANS

RIGHT-OF-WAY PLAN & PROPERTY TABULATION
STA 660+00 TO STA 685+00

SHEET 14 OF 49

Page No. 20 of 55

Drawing No:

RW012

Date:

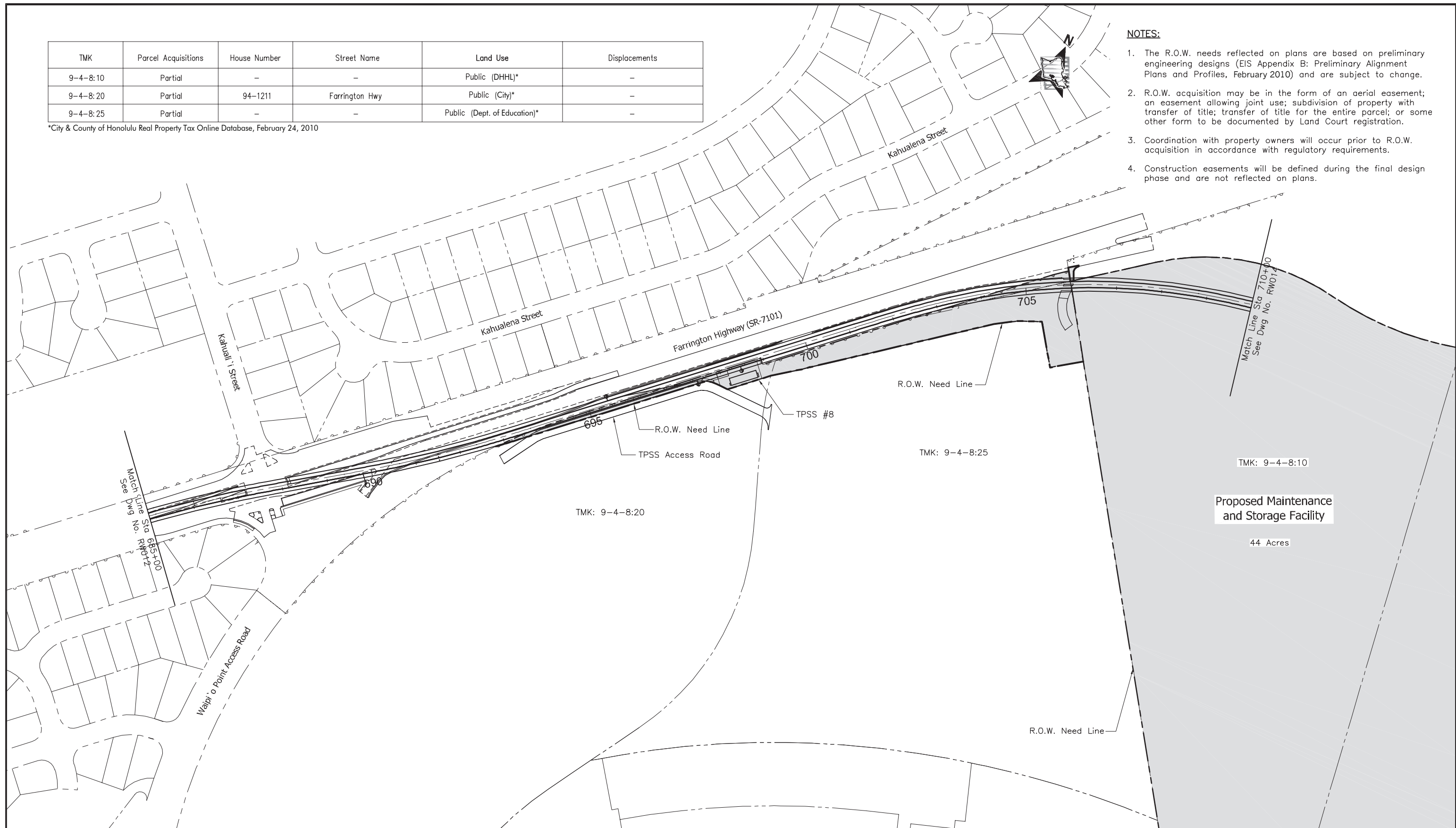
02/26/10

TMK	Parcel Acquisitions	House Number	Street Name	Land Use	Displacements
9-4-8:10	Partial	-	-	Public (DHHL)*	-
9-4-8:20	Partial	94-1211	Farrington Hwy	Public (City)*	-
9-4-8:25	Partial	-	-	Public (Dept. of Education)*	-

*City & County of Honolulu Real Property Tax Online Database, February 24, 2010

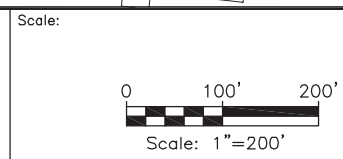
NOTES:

1. The R.O.W. needs reflected on plans are based on preliminary engineering designs (EIS Appendix B: Preliminary Alignment Plans and Profiles, February 2010) and are subject to change.
2. R.O.W. acquisition may be in the form of an aerial easement; an easement allowing joint use; subdivision of property with transfer of title; transfer of title for the entire parcel; or some other form to be documented by Land Court registration.
3. Coordination with property owners will occur prior to R.O.W. acquisition in accordance with regulatory requirements.
4. Construction easements will be defined during the final design phase and are not reflected on plans.



CITY & COUNTY OF HONOLULU
DEPARTMENT OF TRANSPORTATION SERVICES
RAPID TRANSIT DIVISION

HONOLULU HIGH-CAPACITY TRANSIT CORRIDOR PROJECT

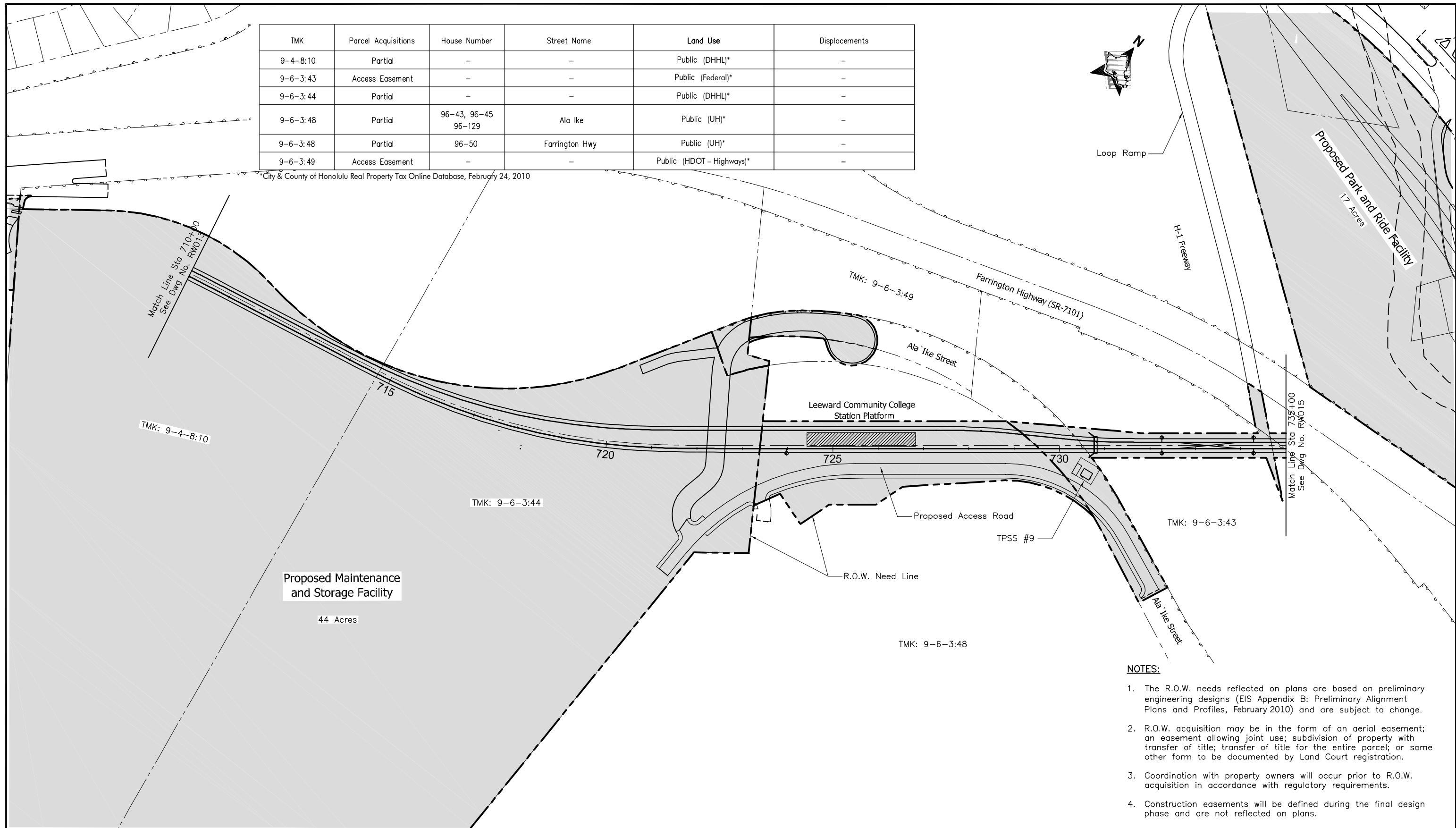


PRELIMINARY RIGHT-OF-WAY PLANS
RIGHT-OF-WAY PLAN & PROPERTY TABULATION
STA 685+00 TO STA 710+00
SHEET 15 OF 49

Page No. 21 of 55
Drawing No: **RW013**
Date: 02/26/10

TMK	Parcel Acquisitions	House Number	Street Name	Land Use	Displacements
9-4-8:10	Partial	-	-	Public (DHHL)*	-
9-6-3:43	Access Easement	-	-	Public (Federal)*	-
9-6-3:44	Partial	-	-	Public (DHHL)*	-
9-6-3:48	Partial	96-43, 96-45 96-129	Ala Ika	Public (UH)*	-
9-6-3:48	Partial	96-50	Farrington Hwy	Public (UH)*	-
9-6-3:49	Access Easement	-	-	Public (HDOT - Highways)*	-

*City & County of Honolulu Real Property Tax Online Database, February 24, 2010




Loop Ramp
H-1 Freeway

Proposed Park and Ride Facility
17 Acres

Match Line Sta 710+00
See Dwg No. RW013

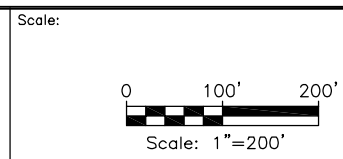
Match Line Sta 735+00
See Dwg No. RW015

- NOTES:**
1. The R.O.W. needs reflected on plans are based on preliminary engineering designs (EIS Appendix B: Preliminary Alignment Plans and Profiles, February 2010) and are subject to change.
 2. R.O.W. acquisition may be in the form of an aerial easement; an easement allowing joint use; subdivision of property with transfer of title; transfer of title for the entire parcel; or some other form to be documented by Land Court registration.
 3. Coordination with property owners will occur prior to R.O.W. acquisition in accordance with regulatory requirements.
 4. Construction easements will be defined during the final design phase and are not reflected on plans.



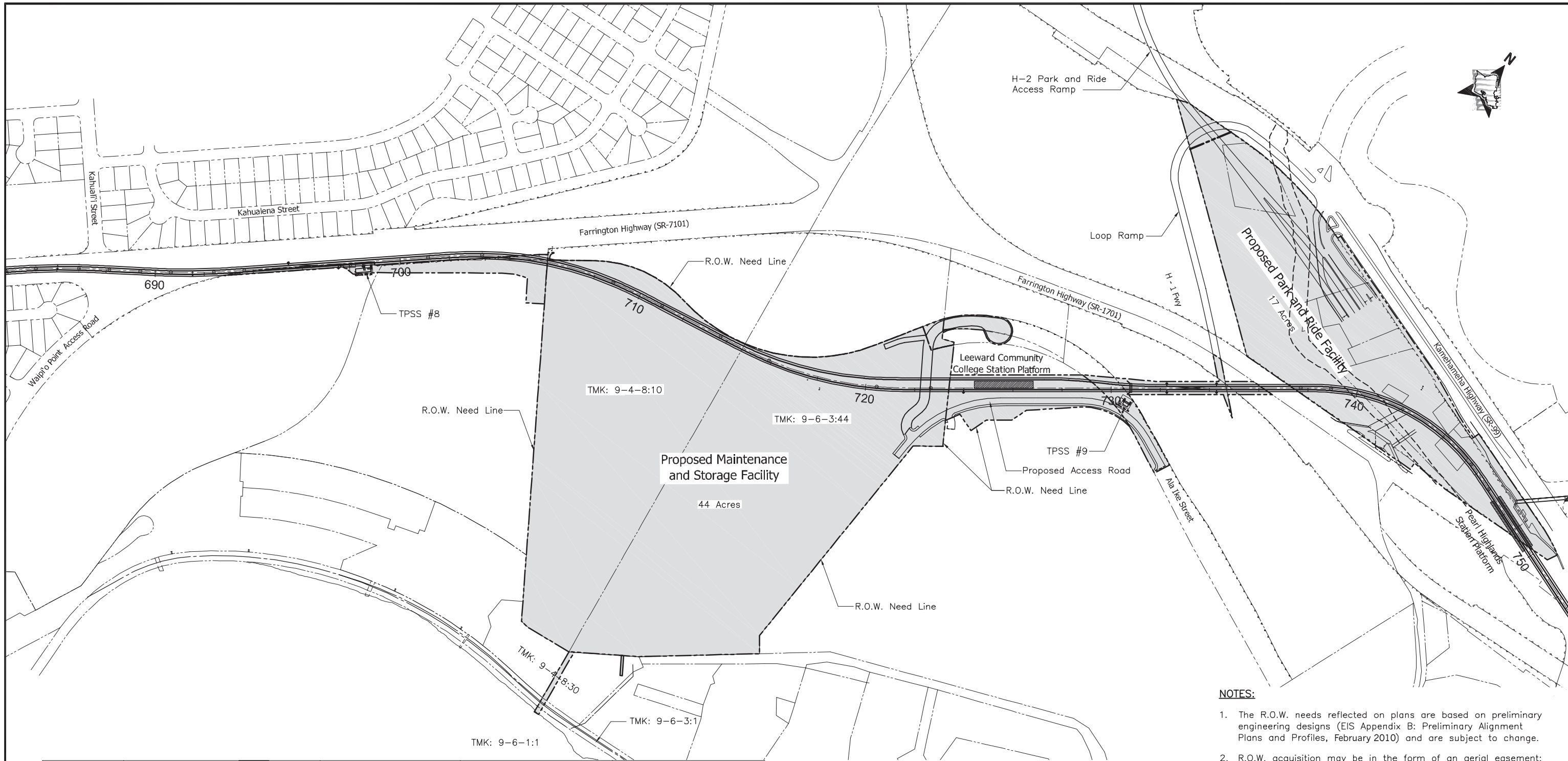
CITY & COUNTY OF HONOLULU
DEPARTMENT OF TRANSPORTATION SERVICES
RAPID TRANSIT DIVISION

HONOLULU HIGH-CAPACITY TRANSIT CORRIDOR PROJECT



PRELIMINARY RIGHT-OF-WAY PLANS
RIGHT-OF-WAY PLAN & PROPERTY TABULATION
STA 710+00 TO STA 735+00
SHEET 16 OF 49


Page No.	22 of 55
Drawing No.	RW014
Date:	02/26/10



- NOTES:**
1. The R.O.W. needs reflected on plans are based on preliminary engineering designs (EIS Appendix B: Preliminary Alignment Plans and Profiles, February 2010) and are subject to change.
 2. R.O.W. acquisition may be in the form of an aerial easement; an easement allowing joint use; subdivision of property with transfer of title; transfer of title for the entire parcel; or some other form to be documented by Land Court registration.
 3. Coordination with property owners will occur prior to R.O.W. acquisition in accordance with regulatory requirements.
 4. Construction easements will be defined during the final design phase and are not reflected on plans.

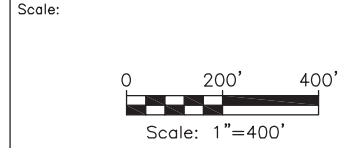
TMK	Parcel Acquisitions	House Number	Street Name	Land Use	Displacements
9-4-8:10	Partial	-	-	Public (DHHL)*	-
9-6-3:44	Partial	-	-	Public (DHHL)*	-
9-4-8:30	Utility Easement	-	-	Public (City)*	-
9-6-1:1	Utility Easement	-	-	Public (Federal)*	-
9-6-3:1	Utility Easement	-	-	Public (Federal)*	-

*City & County of Honolulu Real Property Tax Online Database, February 24, 2010



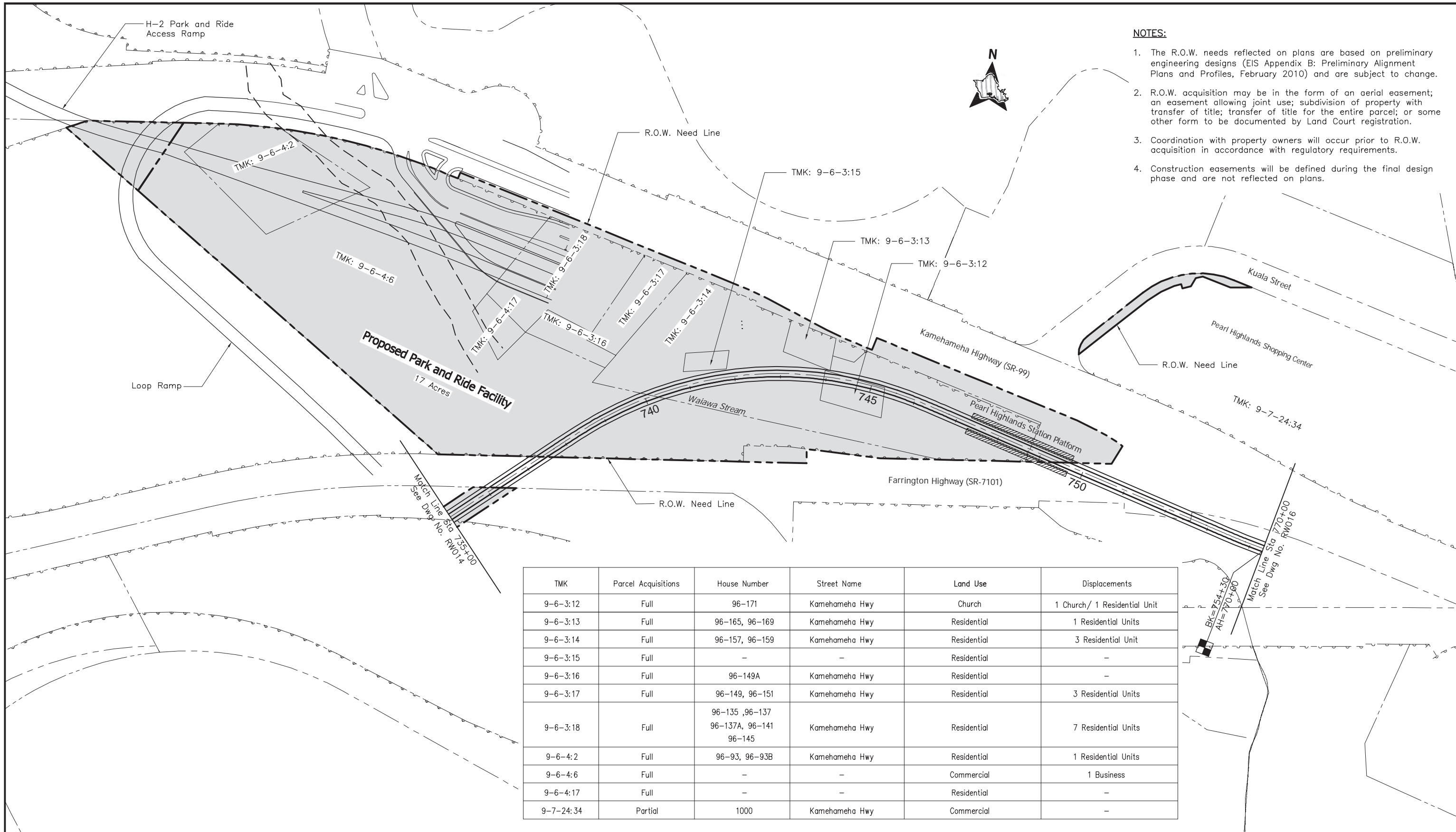
CITY & COUNTY OF HONOLULU
DEPARTMENT OF TRANSPORTATION SERVICES
RAPID TRANSIT DIVISION

HONOLULU HIGH-CAPACITY TRANSIT CORRIDOR PROJECT




PRELIMINARY RIGHT-OF-WAY PLANS
RIGHT-OF-WAY PLAN & PROPERTY TABULATION
LCC YARD
SHEET 17 OF 49

Page No. 23 of 55
Drawing No. **RW014a**
Date: 02/26/10



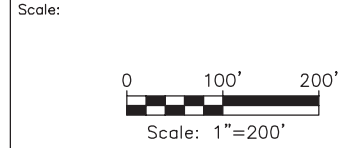
- NOTES:**
1. The R.O.W. needs reflected on plans are based on preliminary engineering designs (EIS Appendix B: Preliminary Alignment Plans and Profiles, February 2010) and are subject to change.
 2. R.O.W. acquisition may be in the form of an aerial easement; an easement allowing joint use; subdivision of property with transfer of title; transfer of title for the entire parcel; or some other form to be documented by Land Court registration.
 3. Coordination with property owners will occur prior to R.O.W. acquisition in accordance with regulatory requirements.
 4. Construction easements will be defined during the final design phase and are not reflected on plans.

TMK	Parcel Acquisitions	House Number	Street Name	Land Use	Displacements
9-6-3:12	Full	96-171	Kamehameha Hwy	Church	1 Church/ 1 Residential Unit
9-6-3:13	Full	96-165, 96-169	Kamehameha Hwy	Residential	1 Residential Units
9-6-3:14	Full	96-157, 96-159	Kamehameha Hwy	Residential	3 Residential Unit
9-6-3:15	Full	-	-	Residential	-
9-6-3:16	Full	96-149A	Kamehameha Hwy	Residential	-
9-6-3:17	Full	96-149, 96-151	Kamehameha Hwy	Residential	3 Residential Units
9-6-3:18	Full	96-135, 96-137 96-137A, 96-141 96-145	Kamehameha Hwy	Residential	7 Residential Units
9-6-4:2	Full	96-93, 96-93B	Kamehameha Hwy	Residential	1 Residential Units
9-6-4:6	Full	-	-	Commercial	1 Business
9-6-4:17	Full	-	-	Residential	-
9-7-24:34	Partial	1000	Kamehameha Hwy	Commercial	-



CITY & COUNTY OF HONOLULU
DEPARTMENT OF TRANSPORTATION SERVICES
RAPID TRANSIT DIVISION

HONOLULU HIGH-CAPACITY TRANSIT CORRIDOR PROJECT



PRELIMINARY RIGHT-OF-WAY PLANS
RIGHT-OF-WAY PLAN & PROPERTY TABULATION
STA 735+00 TO STA 770+00

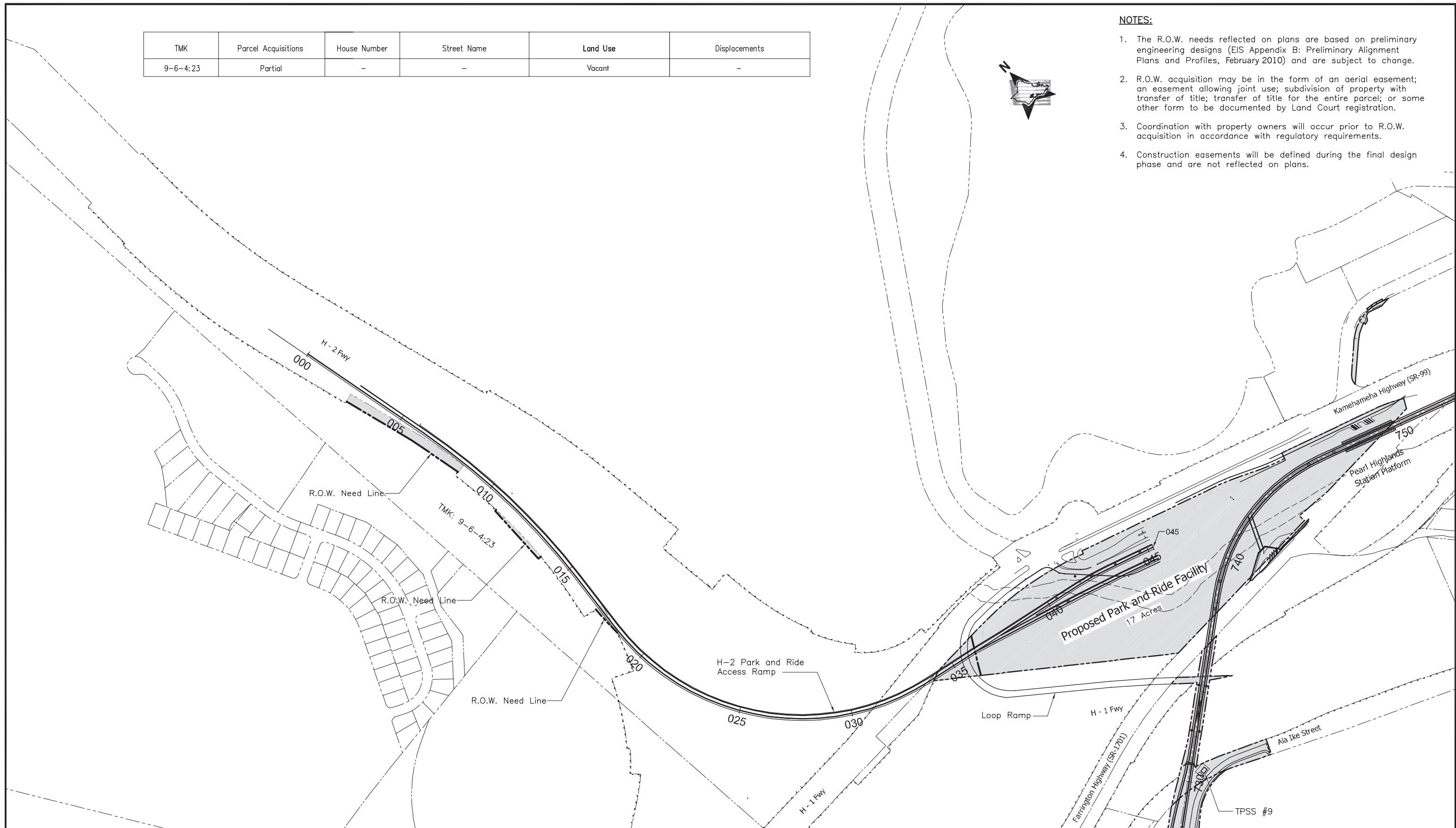
SHEET 18 OF 49

Page No. 24 of 55
Drawing No. **RW015**
Date: 02/26/10

TMK	Parcel Acquisitions	House Number	Street Name	Land Use	Displacements
9-6-4:23	Partial	-	-	Vacant	-

NOTES:

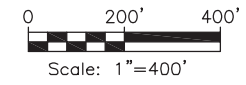
1. The R.O.W. needs reflected on plans are based on preliminary engineering designs (EIS Appendix B: Preliminary Alignment Plans and Profiles, February 2010) and are subject to change.
2. R.O.W. acquisition may be in the form of an aerial easement; an easement allowing joint use; subdivision of property with transfer of title; transfer of title for the entire parcel; or some other form to be documented by Land Court registration.
3. Coordination with property owners will occur prior to R.O.W. acquisition in accordance with regulatory requirements.
4. Construction easements will be defined during the final design phase and are not reflected on plans.



CITY & COUNTY OF HONOLULU
DEPARTMENT OF TRANSPORTATION SERVICES
RAPID TRANSIT DIVISION

HONOLULU HIGH-CAPACITY TRANSIT CORRIDOR PROJECT

Scale:



PRELIMINARY RIGHT-OF-WAY PLANS

RIGHT-OF-WAY PLAN & PROPERTY TABULATION
H-2 PARK AND RIDE ACCESS RAMP

SHEET 19 OF 49

Page No. 25 of 55

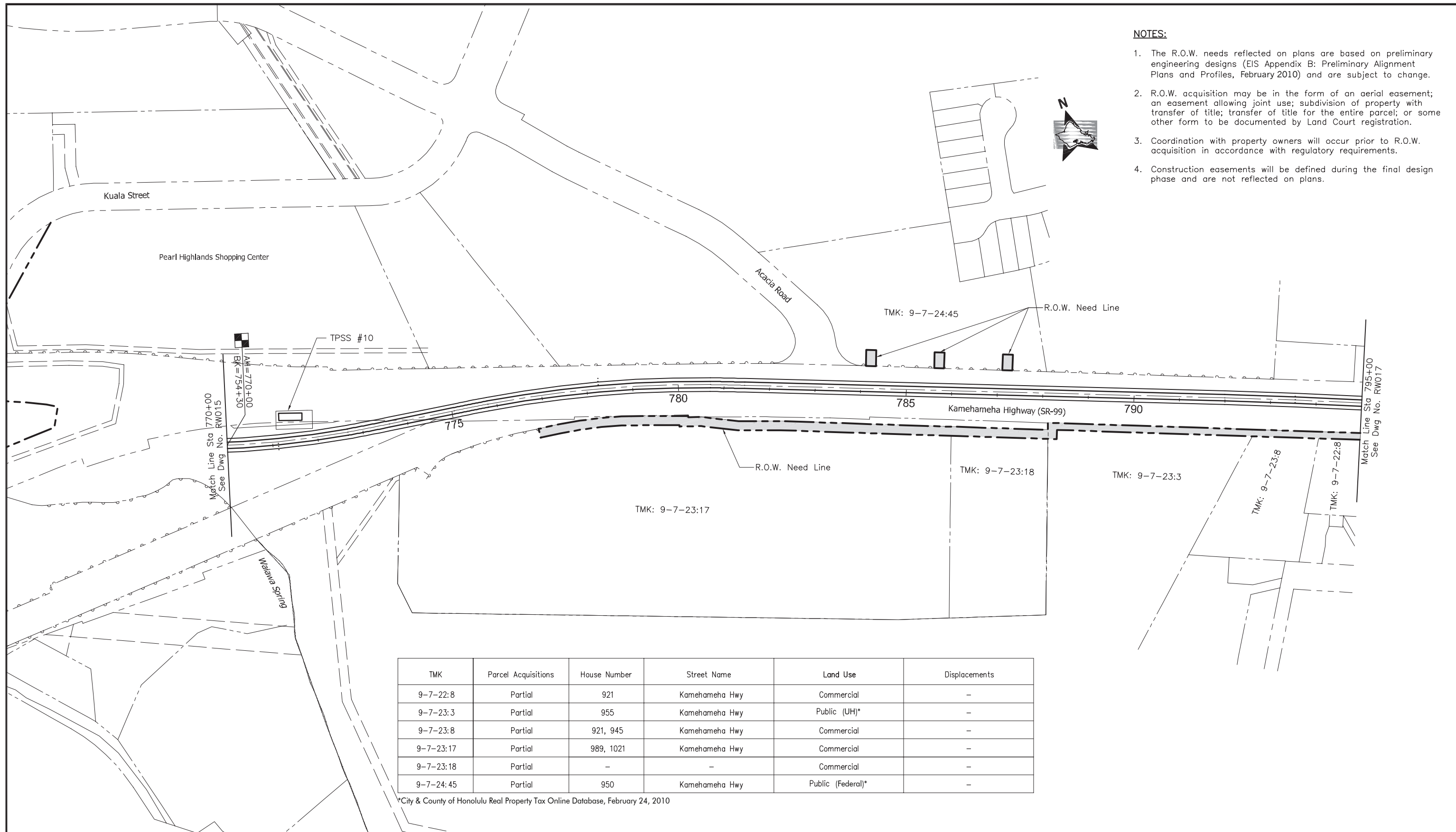
Drawing No:

RW015a

Date: 02/26/10

NOTES:

1. The R.O.W. needs reflected on plans are based on preliminary engineering designs (EIS Appendix B: Preliminary Alignment Plans and Profiles, February 2010) and are subject to change.
2. R.O.W. acquisition may be in the form of an aerial easement; an easement allowing joint use; subdivision of property with transfer of title; transfer of title for the entire parcel; or some other form to be documented by Land Court registration.
3. Coordination with property owners will occur prior to R.O.W. acquisition in accordance with regulatory requirements.
4. Construction easements will be defined during the final design phase and are not reflected on plans.



TMK	Parcel Acquisitions	House Number	Street Name	Land Use	Displacements
9-7-22:8	Partial	921	Kamehameha Hwy	Commercial	-
9-7-23:3	Partial	955	Kamehameha Hwy	Public (UH)*	-
9-7-23:8	Partial	921, 945	Kamehameha Hwy	Commercial	-
9-7-23:17	Partial	989, 1021	Kamehameha Hwy	Commercial	-
9-7-23:18	Partial	-	-	Commercial	-
9-7-24:45	Partial	950	Kamehameha Hwy	Public (Federal)*	-

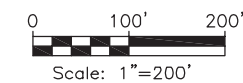
*City & County of Honolulu Real Property Tax Online Database, February 24, 2010



CITY & COUNTY OF HONOLULU
DEPARTMENT OF TRANSPORTATION SERVICES
RAPID TRANSIT DIVISION

HONOLULU HIGH-CAPACITY TRANSIT CORRIDOR PROJECT

Scale:



PRELIMINARY RIGHT-OF-WAY PLANS

RIGHT-OF-WAY PLAN & PROPERTY TABULATION
STA 770+00 TO STA 795+00

SHEET 20 OF 49

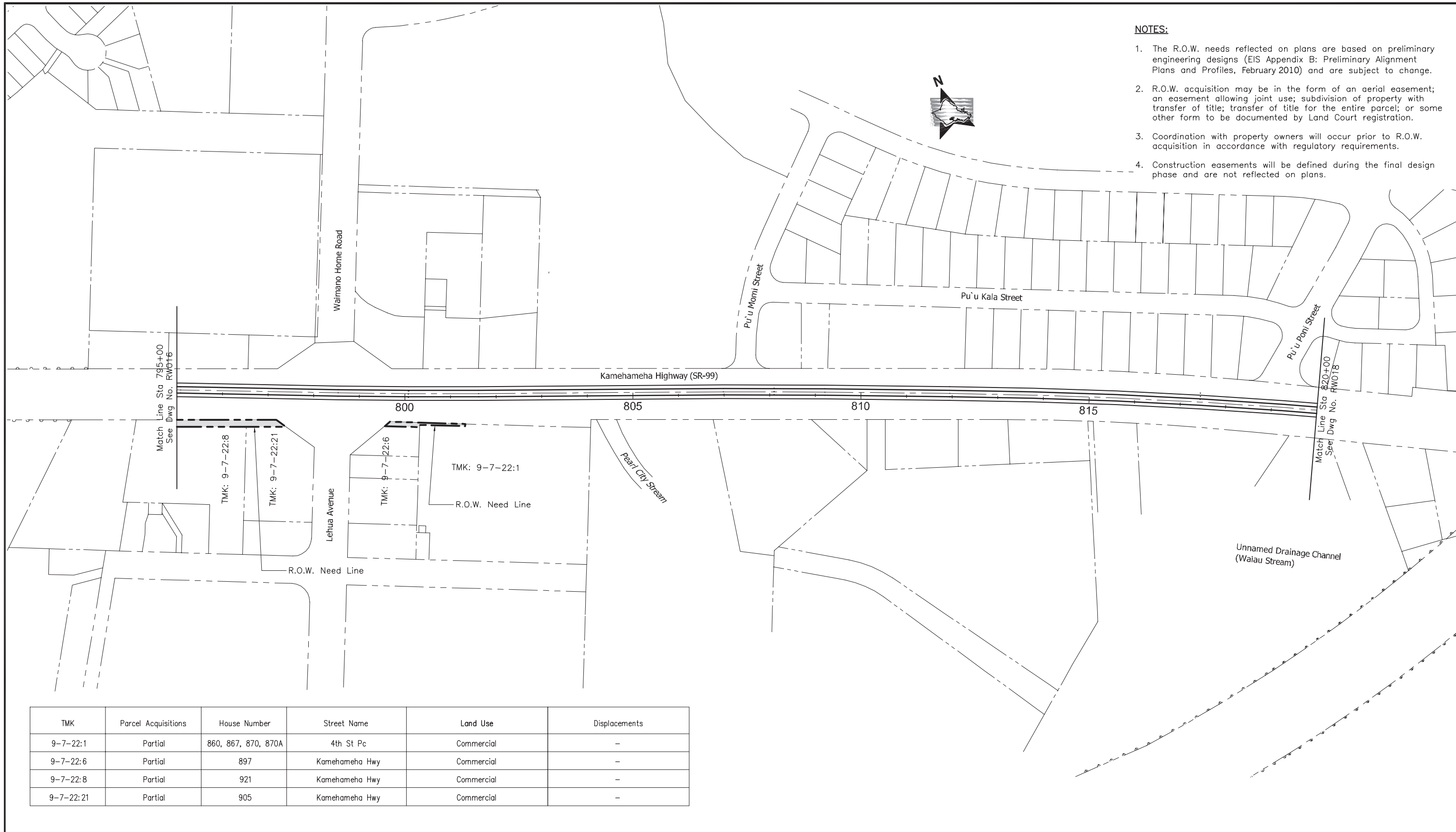
Page No. 26 of 55

Drawing No:

RW016

Date:

02/26/10



NOTES:

1. The R.O.W. needs reflected on plans are based on preliminary engineering designs (EIS Appendix B: Preliminary Alignment Plans and Profiles, February 2010) and are subject to change.
2. R.O.W. acquisition may be in the form of an aerial easement; an easement allowing joint use; subdivision of property with transfer of title; transfer of title for the entire parcel; or some other form to be documented by Land Court registration.
3. Coordination with property owners will occur prior to R.O.W. acquisition in accordance with regulatory requirements.
4. Construction easements will be defined during the final design phase and are not reflected on plans.

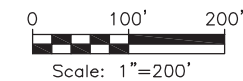
TMK	Parcel Acquisitions	House Number	Street Name	Land Use	Displacements
9-7-22:1	Partial	860, 867, 870, 870A	4th St Pc	Commercial	-
9-7-22:6	Partial	897	Kamehameha Hwy	Commercial	-
9-7-22:8	Partial	921	Kamehameha Hwy	Commercial	-
9-7-22:21	Partial	905	Kamehameha Hwy	Commercial	-



CITY & COUNTY OF HONOLULU
DEPARTMENT OF TRANSPORTATION SERVICES
RAPID TRANSIT DIVISION

HONOLULU HIGH-CAPACITY TRANSIT CORRIDOR PROJECT

Scale:



PRELIMINARY RIGHT-OF-WAY PLANS
RIGHT-OF-WAY PLAN & PROPERTY TABULATION
STA 795+00 TO STA 820+00
SHEET 21 OF 49

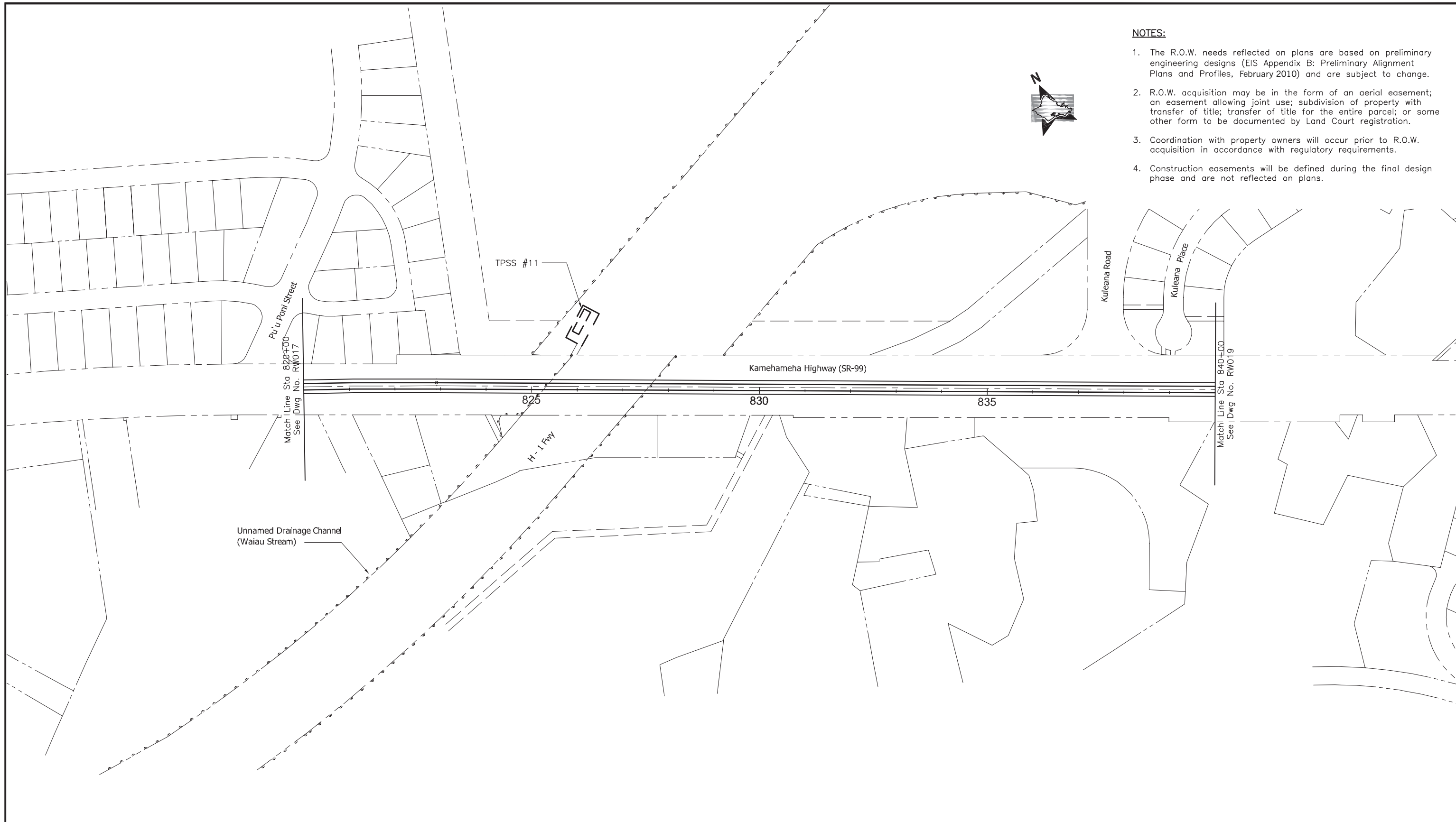
Page No. 27 of 55

Drawing No: **RW017**

Date: 02/26/10

NOTES:

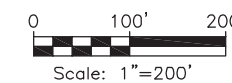
1. The R.O.W. needs reflected on plans are based on preliminary engineering designs (EIS Appendix B: Preliminary Alignment Plans and Profiles, February 2010) and are subject to change.
2. R.O.W. acquisition may be in the form of an aerial easement; an easement allowing joint use; subdivision of property with transfer of title; transfer of title for the entire parcel; or some other form to be documented by Land Court registration.
3. Coordination with property owners will occur prior to R.O.W. acquisition in accordance with regulatory requirements.
4. Construction easements will be defined during the final design phase and are not reflected on plans.



CITY & COUNTY OF HONOLULU
DEPARTMENT OF TRANSPORTATION SERVICES
RAPID TRANSIT DIVISION

HONOLULU HIGH-CAPACITY TRANSIT CORRIDOR PROJECT

Scale:



PRELIMINARY RIGHT-OF-WAY PLANS

RIGHT-OF-WAY PLAN & PROPERTY TABULATION
STA 820+00 TO STA 840+00

SHEET 22 OF 49

Page No. 28 of 55

Drawing No:

RW018


Date:

02/26/10



NOTES:

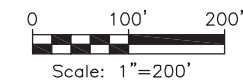
1. The R.O.W. needs reflected on plans are based on preliminary engineering designs (EIS Appendix B: Preliminary Alignment Plans and Profiles, February 2010) and are subject to change.
2. R.O.W. acquisition may be in the form of an aerial easement; an easement allowing joint use; subdivision of property with transfer of title; transfer of title for the entire parcel; or some other form to be documented by Land Court registration.
3. Coordination with property owners will occur prior to R.O.W. acquisition in accordance with regulatory requirements.
4. Construction easements will be defined during the final design phase and are not reflected on plans.



CITY & COUNTY OF HONOLULU
DEPARTMENT OF TRANSPORTATION SERVICES
RAPID TRANSIT DIVISION

HONOLULU HIGH-CAPACITY TRANSIT CORRIDOR PROJECT

Scale:



PRELIMINARY RIGHT-OF-WAY PLANS

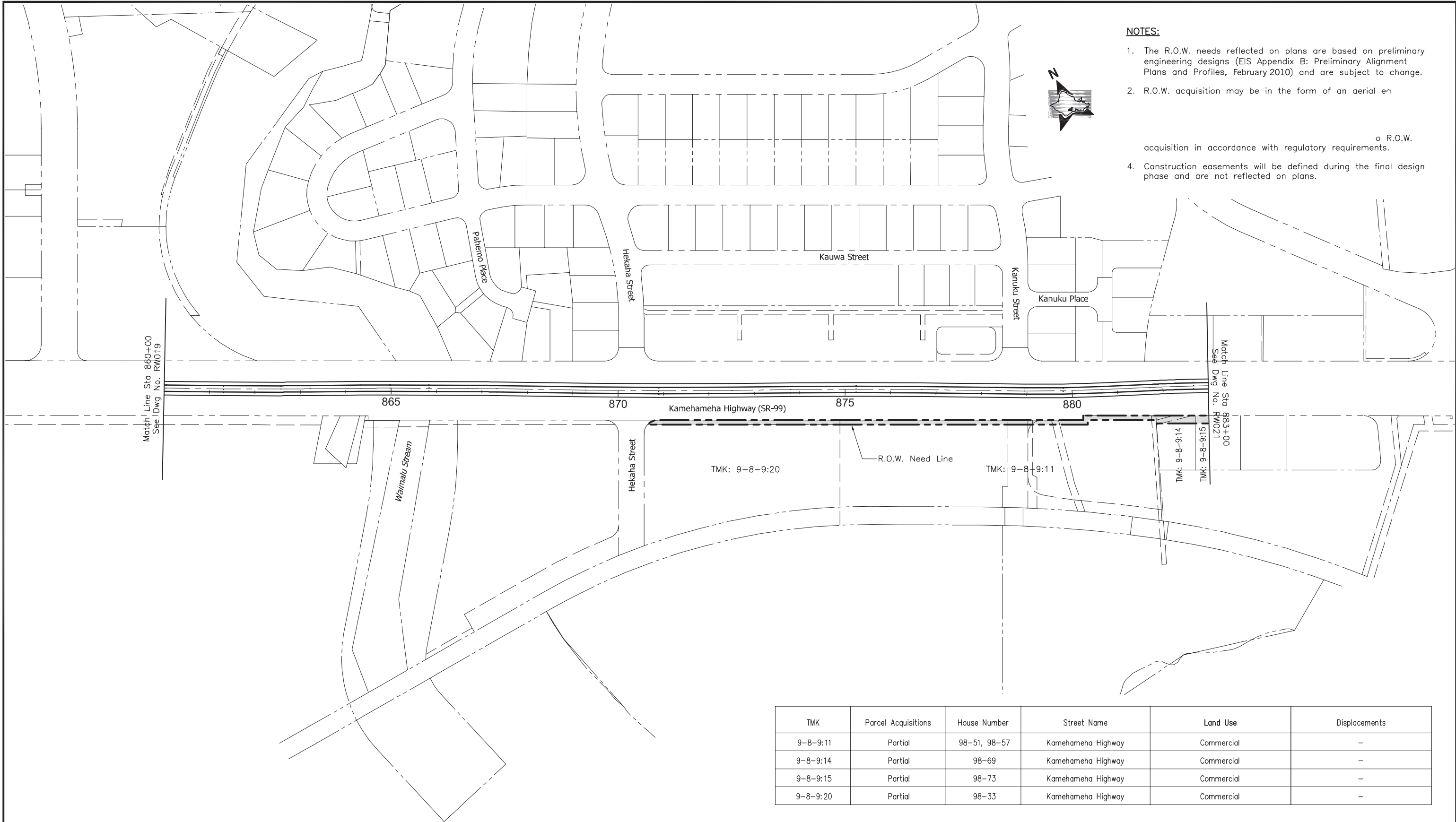
RIGHT-OF-WAY PLAN & PROPERTY TABULATION
STA 840+00 TO STA 860+00

SHEET 23 OF 49

Page No. 29 of 55

Drawing No: **RW019**

Date: 02/26/10



NOTES:

1. The R.O.W. needs reflected on plans are based on preliminary engineering designs (EIS Appendix B: Preliminary Alignment Plans and Profiles, February 2010) and are subject to change.
2. R.O.W. acquisition may be in the form of an aerial en
 - o R.O.W. acquisition in accordance with regulatory requirements.
4. Construction easements will be defined during the final design phase and are not reflected on plans.



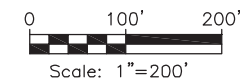
TMK	Parcel Acquisitions	House Number	Street Name	Land Use	Displacements
9-8-9:11	Partial	98-51, 98-57	Kamehameha Highway	Commercial	-
9-8-9:14	Partial	98-69	Kamehameha Highway	Commercial	-
9-8-9:15	Partial	98-73	Kamehameha Highway	Commercial	-
9-8-9:20	Partial	98-33	Kamehameha Highway	Commercial	-



CITY & COUNTY OF HONOLULU
DEPARTMENT OF TRANSPORTATION SERVICES
RAPID TRANSIT DIVISION

HONOLULU HIGH-CAPACITY TRANSIT CORRIDOR PROJECT

Scale:



PRELIMINARY RIGHT-OF-WAY PLANS

RIGHT-OF-WAY PLAN & PROPERTY TABULATION
STA 860+00 TO STA 883+00

SHEET 24 OF 49

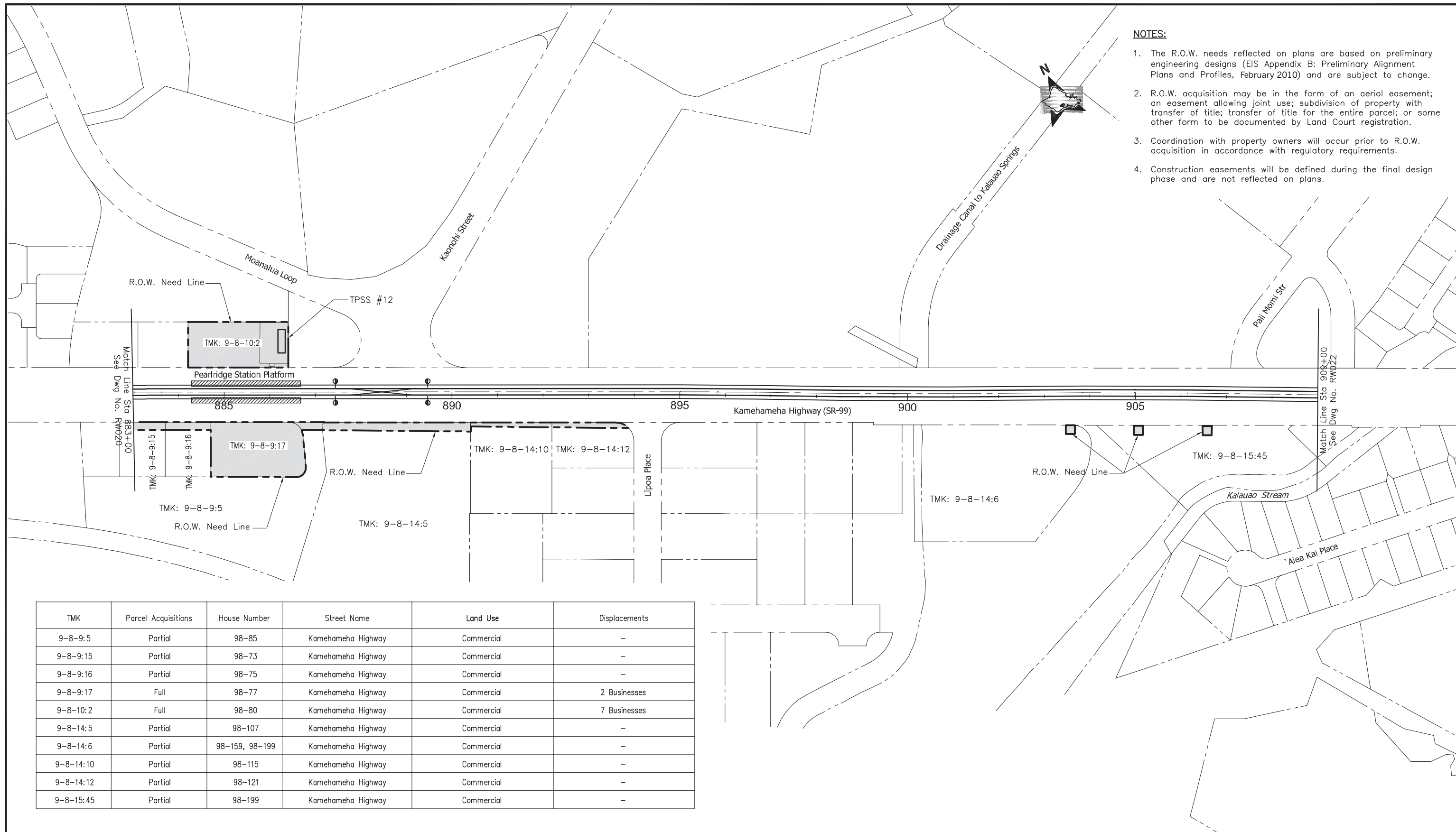
Page No. 30 of 55

Drawing No: **RW020**


Date: 02/26/10

NOTES:

1. The R.O.W. needs reflected on plans are based on preliminary engineering designs (EIS Appendix B: Preliminary Alignment Plans and Profiles, February 2010) and are subject to change.
2. R.O.W. acquisition may be in the form of an aerial easement; an easement allowing joint use; subdivision of property with transfer of title; transfer of title for the entire parcel; or some other form to be documented by Land Court registration.
3. Coordination with property owners will occur prior to R.O.W. acquisition in accordance with regulatory requirements.
4. Construction easements will be defined during the final design phase and are not reflected on plans.

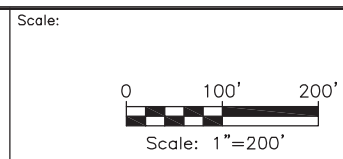


TMK	Parcel Acquisitions	House Number	Street Name	Land Use	Displacements
9-8-9:5	Partial	98-85	Kamehameha Highway	Commercial	-
9-8-9:15	Partial	98-73	Kamehameha Highway	Commercial	-
9-8-9:16	Partial	98-75	Kamehameha Highway	Commercial	-
9-8-9:17	Full	98-77	Kamehameha Highway	Commercial	2 Businesses
9-8-10:2	Full	98-80	Kamehameha Highway	Commercial	7 Businesses
9-8-14:5	Partial	98-107	Kamehameha Highway	Commercial	-
9-8-14:6	Partial	98-159, 98-199	Kamehameha Highway	Commercial	-
9-8-14:10	Partial	98-115	Kamehameha Highway	Commercial	-
9-8-14:12	Partial	98-121	Kamehameha Highway	Commercial	-
9-8-15:45	Partial	98-199	Kamehameha Highway	Commercial	-



CITY & COUNTY OF HONOLULU
DEPARTMENT OF TRANSPORTATION SERVICES
RAPID TRANSIT DIVISION

HONOLULU HIGH-CAPACITY TRANSIT CORRIDOR PROJECT




PRELIMINARY RIGHT-OF-WAY PLANS
RIGHT-OF-WAY PLAN & PROPERTY TABULATION
STA 883+00 TO STA 909+00
SHEET 25 OF 49

Page No. 31 of 55
Drawing No. **RW021**
Date: 02/26/10



NOTES:

1. The R.O.W. needs reflected on plans are based on preliminary engineering designs (EIS Appendix B: Preliminary Alignment Plans and Profiles, February 2010) and are subject to change.
2. R.O.W. acquisition may be in the form of an aerial easement; an easement allowing joint use; subdivision of property with transfer of title; transfer of title for the entire parcel; or some other form to be documented by Land Court registration.
3. Coordination with property owners will occur prior to R.O.W. acquisition in accordance with regulatory requirements.
4. Construction easements will be defined during the final design phase and are not reflected on plans.
5. TPSS #13 deleted from the Project.



CITY & COUNTY OF HONOLULU
DEPARTMENT OF TRANSPORTATION SERVICES
RAPID TRANSIT DIVISION

HONOLULU HIGH-CAPACITY TRANSIT CORRIDOR PROJECT

Scale:



PRELIMINARY RIGHT-OF-WAY PLANS

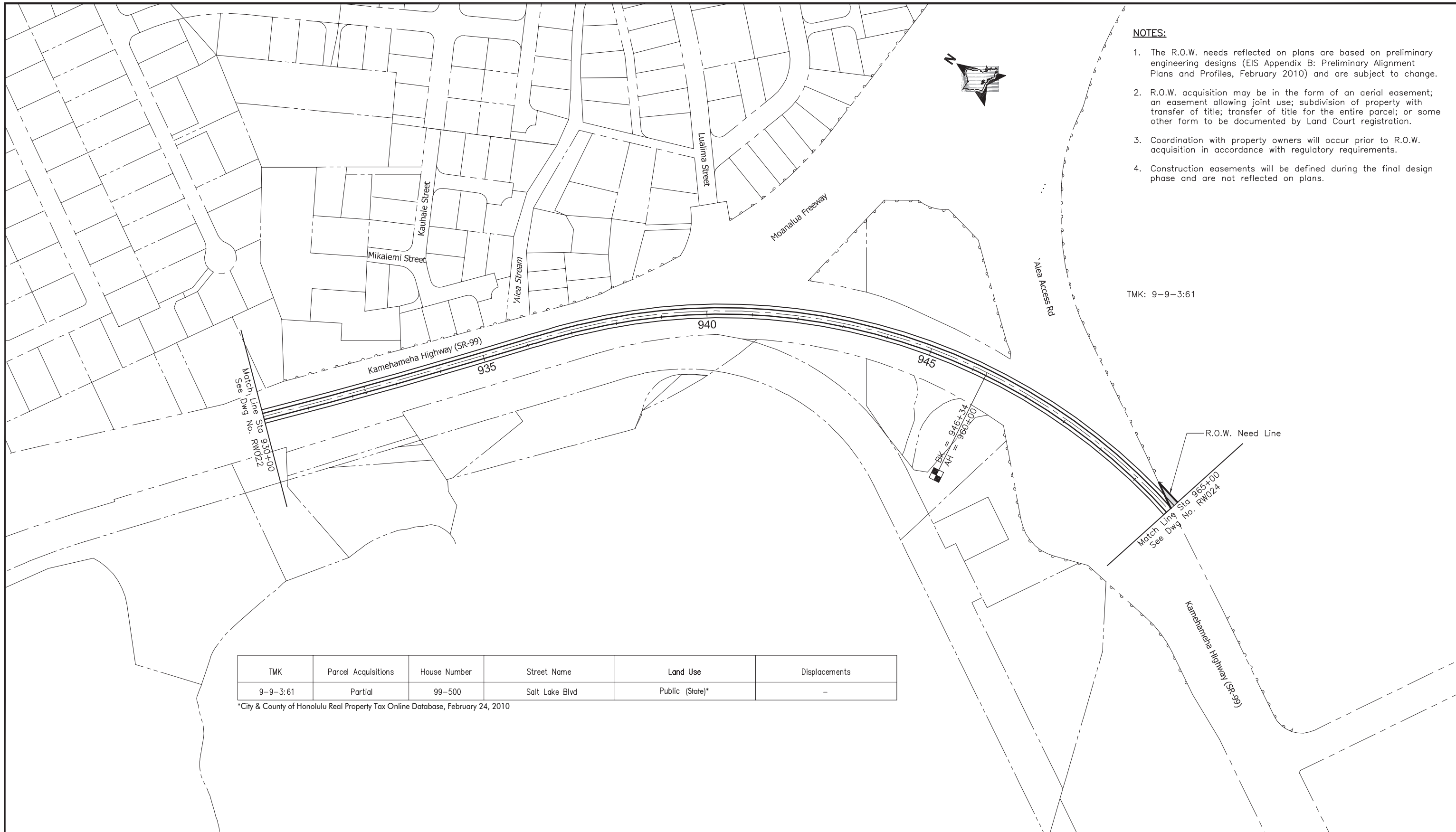
RIGHT-OF-WAY PLAN & PROPERTY TABULATION
STA 909+00 TO STA 930+00

SHEET 26 OF 49

Page No. 32 of 55

Drawing No: **RW022**

Date: 02/26/10




- NOTES:**
1. The R.O.W. needs reflected on plans are based on preliminary engineering designs (EIS Appendix B: Preliminary Alignment Plans and Profiles, February 2010) and are subject to change.
 2. R.O.W. acquisition may be in the form of an aerial easement; an easement allowing joint use; subdivision of property with transfer of title; transfer of title for the entire parcel; or some other form to be documented by Land Court registration.
 3. Coordination with property owners will occur prior to R.O.W. acquisition in accordance with regulatory requirements.
 4. Construction easements will be defined during the final design phase and are not reflected on plans.

TMK: 9-9-3:61

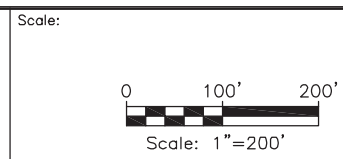
TMK	Parcel Acquisitions	House Number	Street Name	Land Use	Displacements
9-9-3:61	Partial	99-500	Salt Lake Blvd	Public (State)*	-

*City & County of Honolulu Real Property Tax Online Database, February 24, 2010



CITY & COUNTY OF HONOLULU
DEPARTMENT OF TRANSPORTATION SERVICES
RAPID TRANSIT DIVISION

HONOLULU HIGH-CAPACITY TRANSIT CORRIDOR PROJECT

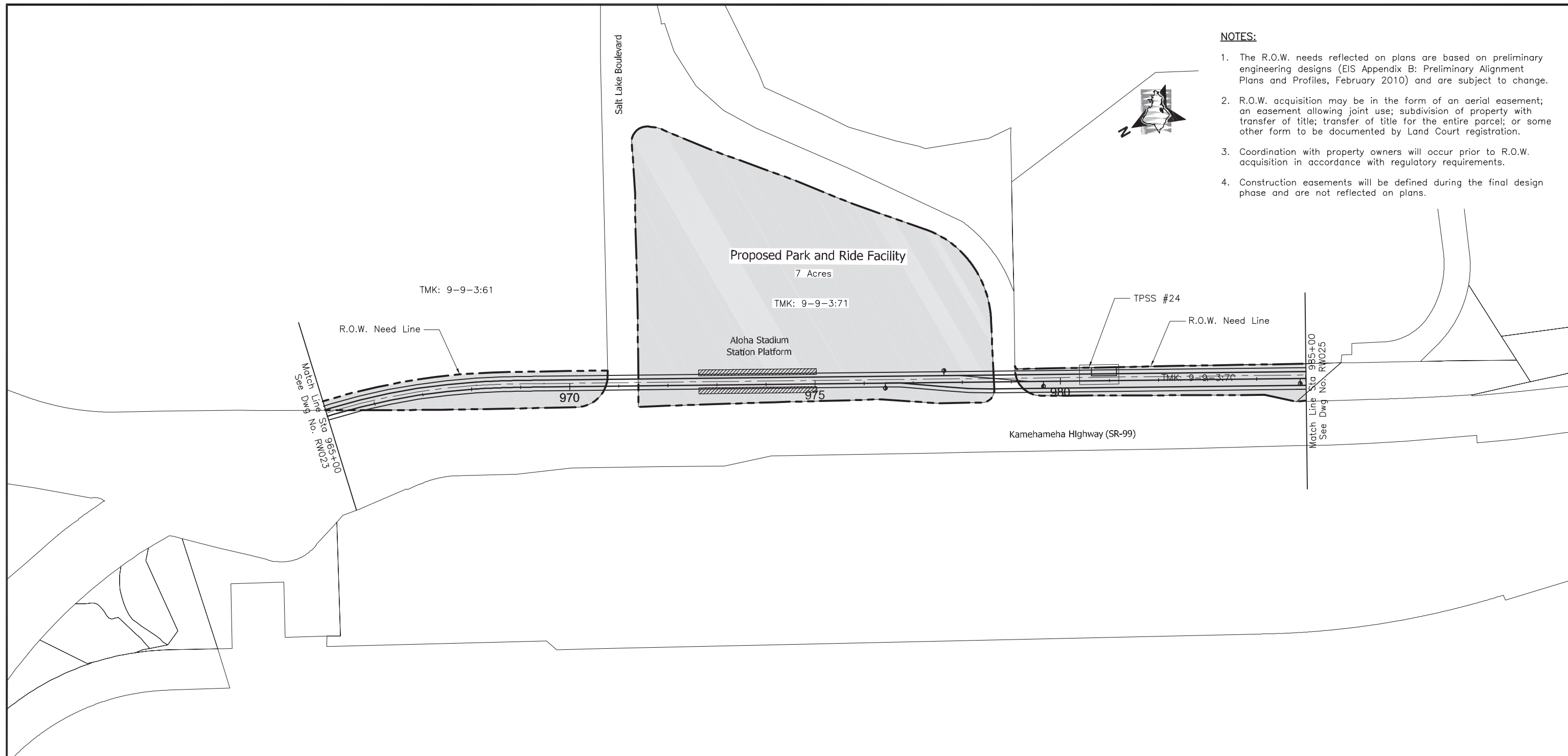


PRELIMINARY RIGHT-OF-WAY PLANS
RIGHT-OF-WAY PLAN & PROPERTY TABULATION
STA 930+00 TO STA 965+00
SHEET 27 OF 49

Page No. 33 of 55
Drawing No: **RW023**
Date: 02/26/10


NOTES:

1. The R.O.W. needs reflected on plans are based on preliminary engineering designs (EIS Appendix B: Preliminary Alignment Plans and Profiles, February 2010) and are subject to change.
2. R.O.W. acquisition may be in the form of an aerial easement; an easement allowing joint use; subdivision of property with transfer of title; transfer of title for the entire parcel; or some other form to be documented by Land Court registration.
3. Coordination with property owners will occur prior to R.O.W. acquisition in accordance with regulatory requirements.
4. Construction easements will be defined during the final design phase and are not reflected on plans.



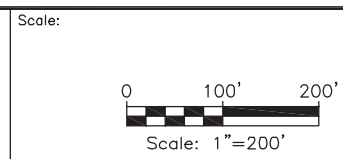
TMK	Parcel Acquisitions	House Number	Street Name	Land Use	Displacements
9-9-3:61	Partial	99-500	Salt Lake Blvd	Public (State)*	-
9-9-3:70	Partial	-	-	Public (State)*	-
9-9-3:71	Partial	-	-	Public (State)*	-

*City & County of Honolulu Real Property Tax Online Database, February 24, 2010



CITY & COUNTY OF HONOLULU
DEPARTMENT OF TRANSPORTATION SERVICES
RAPID TRANSIT DIVISION

HONOLULU HIGH-CAPACITY TRANSIT CORRIDOR PROJECT

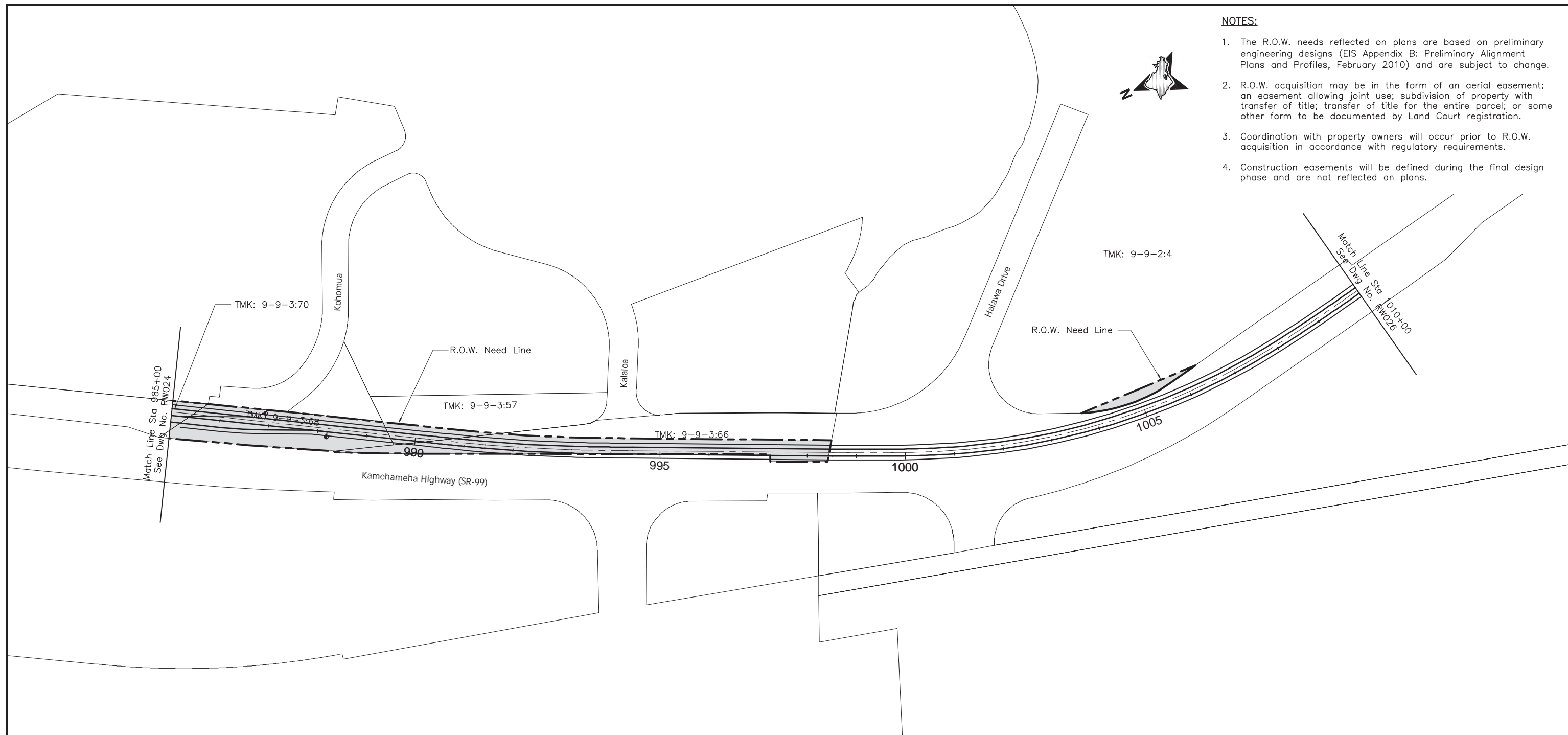


PRELIMINARY RIGHT-OF-WAY PLANS
RIGHT-OF-WAY PLAN & PROPERTY TABULATION
STA 965+00 TO STA 985+00
SHEET 28 OF 49

Page No. 34 of 55
Drawing No: **RW024**
Date: 02/26/10

NOTES:

1. The R.O.W. needs reflected on plans are based on preliminary engineering designs (EIS Appendix B: Preliminary Alignment Plans and Profiles, February 2010) and are subject to change.
2. R.O.W. acquisition may be in the form of an aerial easement; an easement allowing joint use; subdivision of property with transfer of title; transfer of title for the entire parcel; or some other form to be documented by Land Court registration.
3. Coordination with property owners will occur prior to R.O.W. acquisition in accordance with regulatory requirements.
4. Construction easements will be defined during the final design phase and are not reflected on plans.



TMK	Parcel Acquisitions	House Number	Street Name	Land Use	Displacements
9-9-2:4	Partial	4361	Salt Lake Blvd	Public (Federal)*	-
9-9-3:57	Partial	-	-	Public (City)*	-
9-9-3:66	Partial	-	-	Private Roadway	-
9-9-3:68	Full	-	-	Private Roadway	-
9-9-3:70	Full	-	-	Public (State)*	-

*City & County of Honolulu Real Property Tax Online Database, February 24, 2010



CITY & COUNTY OF HONOLULU
DEPARTMENT OF TRANSPORTATION SERVICES
RAPID TRANSIT DIVISION

HONOLULU HIGH-CAPACITY TRANSIT CORRIDOR PROJECT

Scale:



PRELIMINARY RIGHT-OF-WAY PLANS
RIGHT-OF-WAY PLAN & PROPERTY TABULATION
STA 985+00 TO STA 1010+00

SHEET 29 OF 49

Page No. 35 of 55

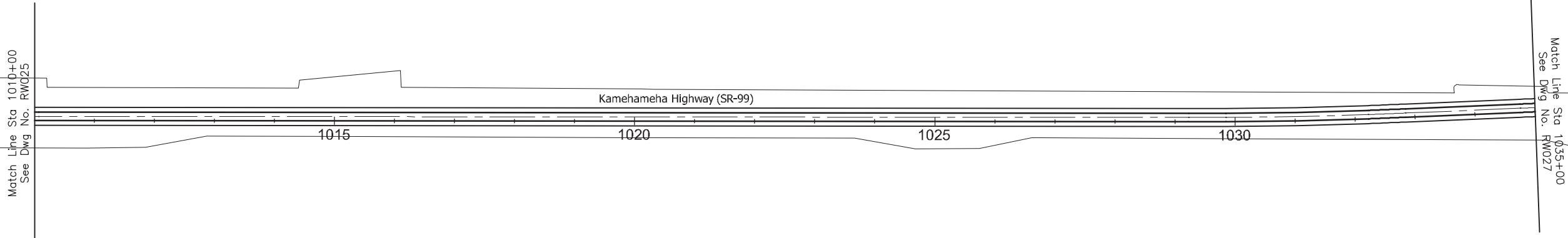
Drawing No: **RW025**

Date: 02/26/10



NOTES:

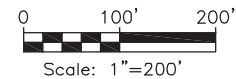
1. The R.O.W. needs reflected on plans are based on preliminary engineering designs (EIS Appendix B: Preliminary Alignment Plans and Profiles, February 2010) and are subject to change.
2. R.O.W. acquisition may be in the form of an aerial easement; an easement allowing joint use; subdivision of property with transfer of title; transfer of title for the entire parcel; or some other form to be documented by Land Court registration.
3. Coordination with property owners will occur prior to R.O.W. acquisition in accordance with regulatory requirements.
4. Construction easements will be defined during the final design phase and are not reflected on plans.



CITY & COUNTY OF HONOLULU
 DEPARTMENT OF TRANSPORTATION SERVICES
 RAPID TRANSIT DIVISION

HONOLULU HIGH-CAPACITY TRANSIT CORRIDOR PROJECT

Scale:



PRELIMINARY RIGHT-OF-WAY PLANS

RIGHT-OF-WAY PLAN & PROPERTY TABULATION
 STA 1010+00 TO STA 1035+00

SHEET 30 OF 49

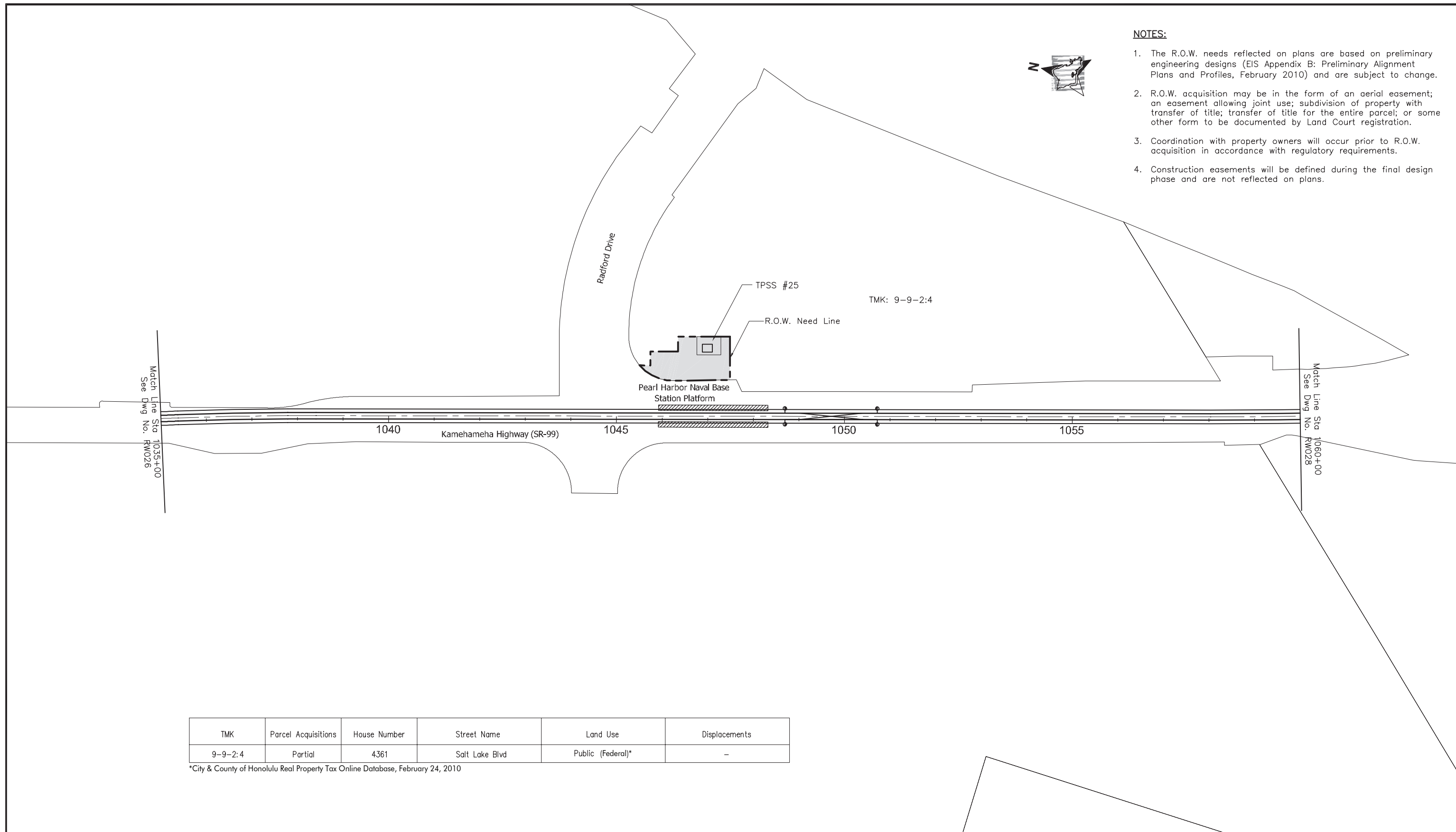
Page No. 36 of 55

Drawing No: **RW026**

Date: 02/26/10


NOTES:

1. The R.O.W. needs reflected on plans are based on preliminary engineering designs (EIS Appendix B: Preliminary Alignment Plans and Profiles, February 2010) and are subject to change.
2. R.O.W. acquisition may be in the form of an aerial easement; an easement allowing joint use; subdivision of property with transfer of title; transfer of title for the entire parcel; or some other form to be documented by Land Court registration.
3. Coordination with property owners will occur prior to R.O.W. acquisition in accordance with regulatory requirements.
4. Construction easements will be defined during the final design phase and are not reflected on plans.



TMK	Parcel Acquisitions	House Number	Street Name	Land Use	Displacements
9-9-2:4	Partial	4361	Salt Lake Blvd	Public (Federal)*	-

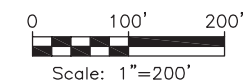
*City & County of Honolulu Real Property Tax Online Database, February 24, 2010



CITY & COUNTY OF HONOLULU
DEPARTMENT OF TRANSPORTATION SERVICES
RAPID TRANSIT DIVISION

HONOLULU HIGH-CAPACITY TRANSIT CORRIDOR PROJECT

Scale:



PRELIMINARY RIGHT-OF-WAY PLANS

RIGHT-OF-WAY PLAN & PROPERTY TABULATION
STA 1035+00 TO STA 1060+00

SHEET 31 OF 49

Page No. 37 of 55

Drawing No: **RW027**

Date: 02/26/10

NOTES:

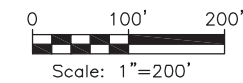
1. The R.O.W. needs reflected on plans are based on preliminary engineering designs (EIS Appendix B: Preliminary Alignment Plans and Profiles, February 2010) and are subject to change.
2. R.O.W. acquisition may be in the form of an aerial easement; an easement allowing joint use; subdivision of property with transfer of title; transfer of title for the entire parcel; or some other form to be documented by Land Court registration.
3. Coordination with property owners will occur prior to R.O.W. acquisition in accordance with regulatory requirements.
4. Construction easements will be defined during the final design phase and are not reflected on plans.



CITY & COUNTY OF HONOLULU
DEPARTMENT OF TRANSPORTATION SERVICES
RAPID TRANSIT DIVISION

HONOLULU HIGH-CAPACITY TRANSIT CORRIDOR PROJECT

Scale:



PRELIMINARY RIGHT-OF-WAY PLANS

RIGHT-OF-WAY PLAN & PROPERTY TABULATION
STA 1060+00 TO STA 1085+00

SHEET 32 OF 49

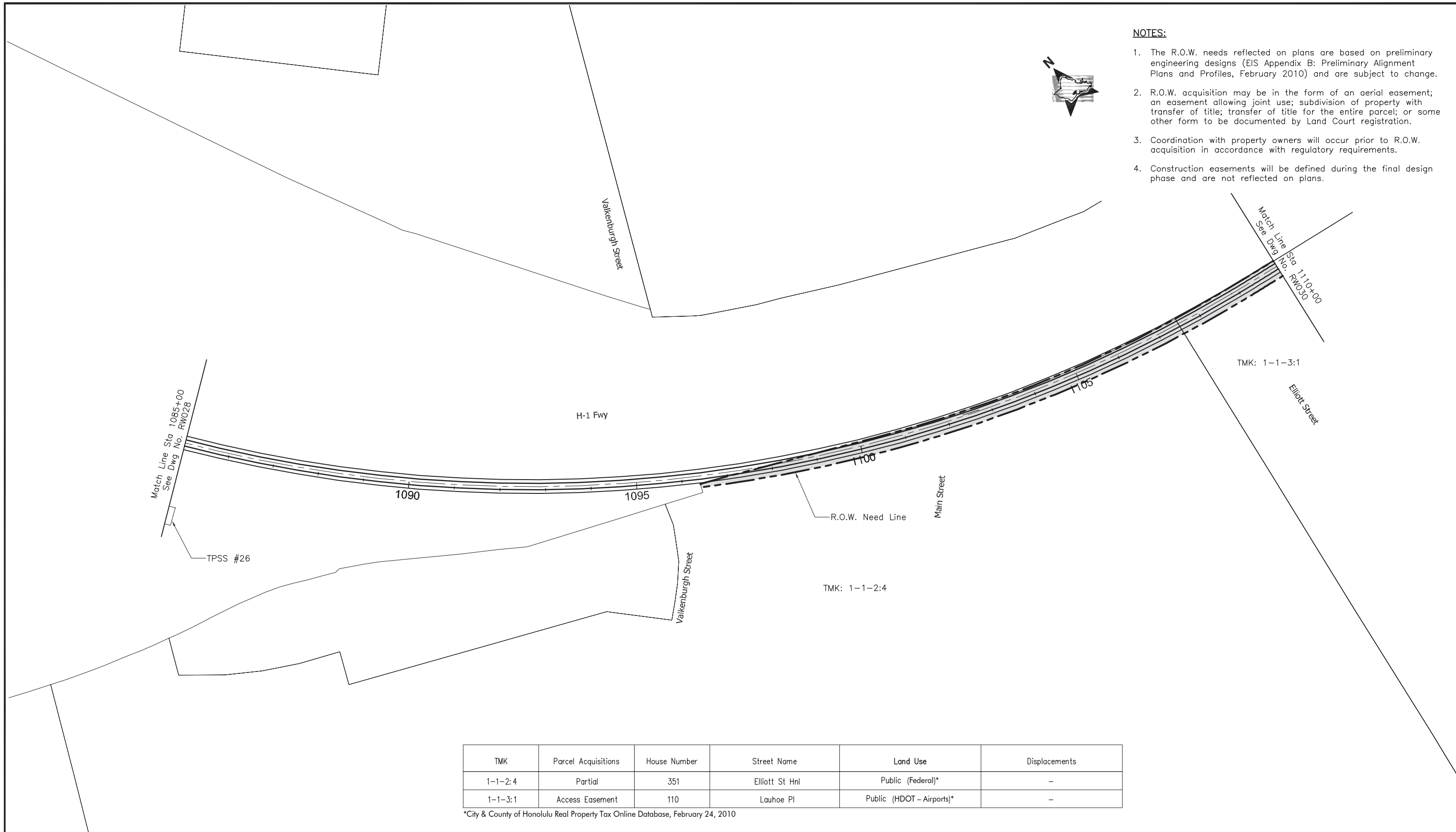
Page No. 38 of 55

Drawing No: **RW028**

Date: 02/26/10

NOTES:

1. The R.O.W. needs reflected on plans are based on preliminary engineering designs (EIS Appendix B: Preliminary Alignment Plans and Profiles, February 2010) and are subject to change.
2. R.O.W. acquisition may be in the form of an aerial easement; an easement allowing joint use; subdivision of property with transfer of title; transfer of title for the entire parcel; or some other form to be documented by Land Court registration.
3. Coordination with property owners will occur prior to R.O.W. acquisition in accordance with regulatory requirements.
4. Construction easements will be defined during the final design phase and are not reflected on plans.



TMK	Parcel Acquisitions	House Number	Street Name	Land Use	Displacements
1-1-2:4	Partial	351	Elliott St Hnl	Public (Federal)*	-
1-1-3:1	Access Easement	110	Lauhoe Pl	Public (HDOT - Airports)*	-

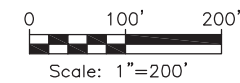
*City & County of Honolulu Real Property Tax Online Database, February 24, 2010



CITY & COUNTY OF HONOLULU
DEPARTMENT OF TRANSPORTATION SERVICES
RAPID TRANSIT DIVISION

HONOLULU HIGH-CAPACITY TRANSIT CORRIDOR PROJECT

Scale:



PRELIMINARY RIGHT-OF-WAY PLANS

RIGHT-OF-WAY PLAN & PROPERTY TABULATION
STA 1085+00 TO STA 1110+00

SHEET 33 OF 49

Page No. 39 of 55

Drawing No:

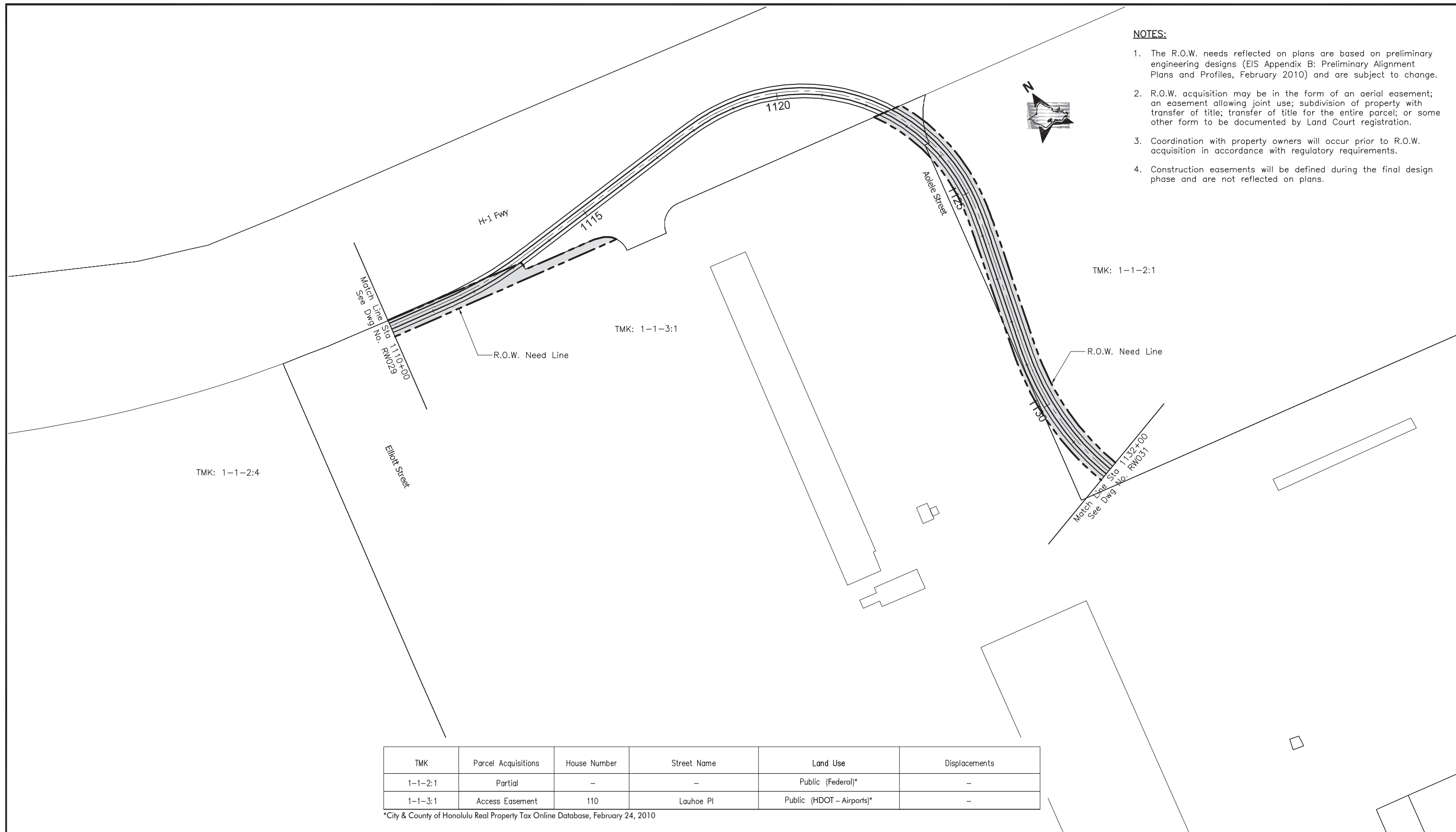
RW029

Date:

02/26/10

NOTES:

1. The R.O.W. needs reflected on plans are based on preliminary engineering designs (EIS Appendix B: Preliminary Alignment Plans and Profiles, February 2010) and are subject to change.
2. R.O.W. acquisition may be in the form of an aerial easement; an easement allowing joint use; subdivision of property with transfer of title; transfer of title for the entire parcel; or some other form to be documented by Land Court registration.
3. Coordination with property owners will occur prior to R.O.W. acquisition in accordance with regulatory requirements.
4. Construction easements will be defined during the final design phase and are not reflected on plans.



TMK	Parcel Acquisitions	House Number	Street Name	Land Use	Displacements
1-1-2:1	Partial	-	-	Public (Federal)*	-
1-1-3:1	Access Easement	110	Lauhoe Pl	Public (HDOT - Airports)*	-

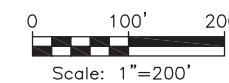
*City & County of Honolulu Real Property Tax Online Database, February 24, 2010



CITY & COUNTY OF HONOLULU
DEPARTMENT OF TRANSPORTATION SERVICES
RAPID TRANSIT DIVISION

HONOLULU HIGH-CAPACITY TRANSIT CORRIDOR PROJECT

Scale:



PRELIMINARY RIGHT-OF-WAY PLANS

**RIGHT-OF-WAY PLAN & PROPERTY TABULATION
STA 1110+00 TO STA 1132+00**

SHEET 34 OF 49

Page No. 40 of 55

Drawing No:

RW030

Date:

02/26/10

NOTES:

1. The R.O.W. needs reflected on plans are based on preliminary engineering designs (EIS Appendix B: Preliminary Alignment Plans and Profiles, February 2010) and are subject to change.
2. R.O.W. acquisition may be in the form of an aerial easement; an easement allowing joint use; subdivision of property with transfer of title; transfer of title for the entire parcel; or some other form to be documented by Land Court registration.
3. Coordination with property owners will occur prior to R.O.W. acquisition in accordance with regulatory requirements.
4. Construction easements will be defined during the final design phase and are not reflected on plans.



Match Line Sta 1132+00
See Dwg No. RW030

Aolele Street

Roger's Blvd (Under)

Honolulu International Airport
Station Platform

TMK: 1-1-3:60

TMK: 1-1-3:1

R.O.W. Need Line

TPSS #27

R.O.W. Need Line

Match Line Sta 1151+00
See Dwg No. RW032 & Dwg No. RW046

TMK: 1-1-3:61

TMK	Parcel Acquisitions	House Number	Street Name	Land Use	Displacements
1-1-3:1	Access Easement	110	Lauhoe Pl	Public (HDOT - Airports)*	-
1-1-3:60	Full	-	-	Public (HDOT - Airports)*	-
1-1-3:61	Partial	-	-	Public (HDOT - Airports)*	-

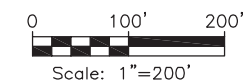
*City & County of Honolulu Real Property Tax Online Database, February 24, 2010



CITY & COUNTY OF HONOLULU
DEPARTMENT OF TRANSPORTATION SERVICES
RAPID TRANSIT DIVISION

HONOLULU HIGH-CAPACITY TRANSIT CORRIDOR PROJECT

Scale:



PRELIMINARY RIGHT-OF-WAY PLANS

RIGHT-OF-WAY PLAN & PROPERTY TABULATION
STA 1132+00 TO STA 1151+00

SHEET 35 OF 49

Page No. 41 of 55

Drawing No:

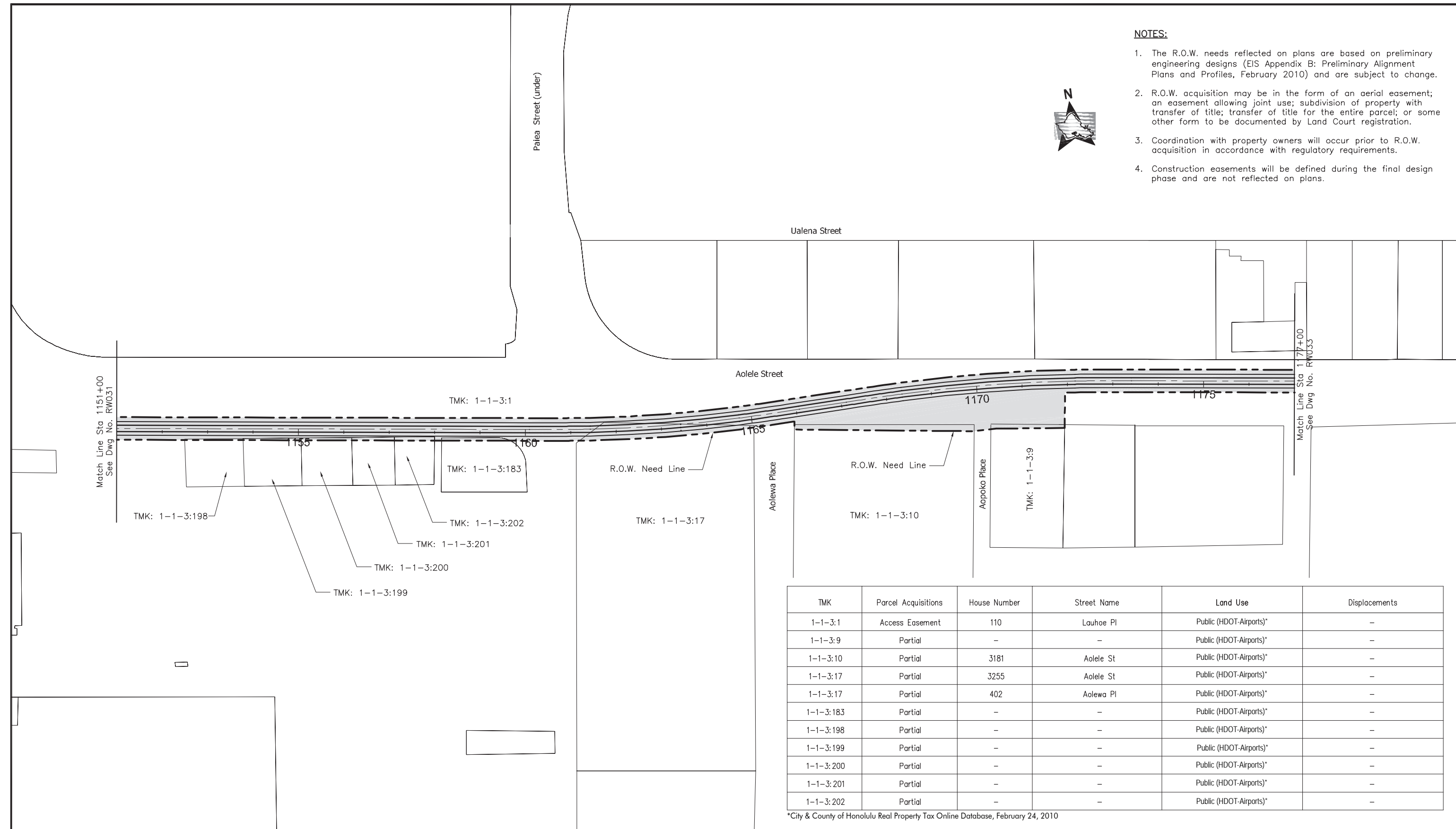
RW031

Date:

02/26/10


NOTES:

1. The R.O.W. needs reflected on plans are based on preliminary engineering designs (EIS Appendix B: Preliminary Alignment Plans and Profiles, February 2010) and are subject to change.
2. R.O.W. acquisition may be in the form of an aerial easement; an easement allowing joint use; subdivision of property with transfer of title; transfer of title for the entire parcel; or some other form to be documented by Land Court registration.
3. Coordination with property owners will occur prior to R.O.W. acquisition in accordance with regulatory requirements.
4. Construction easements will be defined during the final design phase and are not reflected on plans.



TMK	Parcel Acquisitions	House Number	Street Name	Land Use	Displacements
1-1-3:1	Access Easement	110	Lauhoe Pl	Public (HDOT-Airports)*	-
1-1-3:9	Partial	-	-	Public (HDOT-Airports)*	-
1-1-3:10	Partial	3181	Aolele St	Public (HDOT-Airports)*	-
1-1-3:17	Partial	3255	Aolele St	Public (HDOT-Airports)*	-
1-1-3:17	Partial	402	Aolewa Pl	Public (HDOT-Airports)*	-
1-1-3:183	Partial	-	-	Public (HDOT-Airports)*	-
1-1-3:198	Partial	-	-	Public (HDOT-Airports)*	-
1-1-3:199	Partial	-	-	Public (HDOT-Airports)*	-
1-1-3:200	Partial	-	-	Public (HDOT-Airports)*	-
1-1-3:201	Partial	-	-	Public (HDOT-Airports)*	-
1-1-3:202	Partial	-	-	Public (HDOT-Airports)*	-

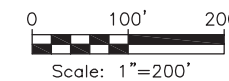
*City & County of Honolulu Real Property Tax Online Database, February 24, 2010



CITY & COUNTY OF HONOLULU
DEPARTMENT OF TRANSPORTATION SERVICES
RAPID TRANSIT DIVISION

HONOLULU HIGH-CAPACITY TRANSIT CORRIDOR PROJECT

Scale:



PRELIMINARY RIGHT-OF-WAY PLANS
RIGHT-OF-WAY PLAN & PROPERTY TABULATION
STA 1151+00 TO STA 1177+00
SHEET 36 OF 49

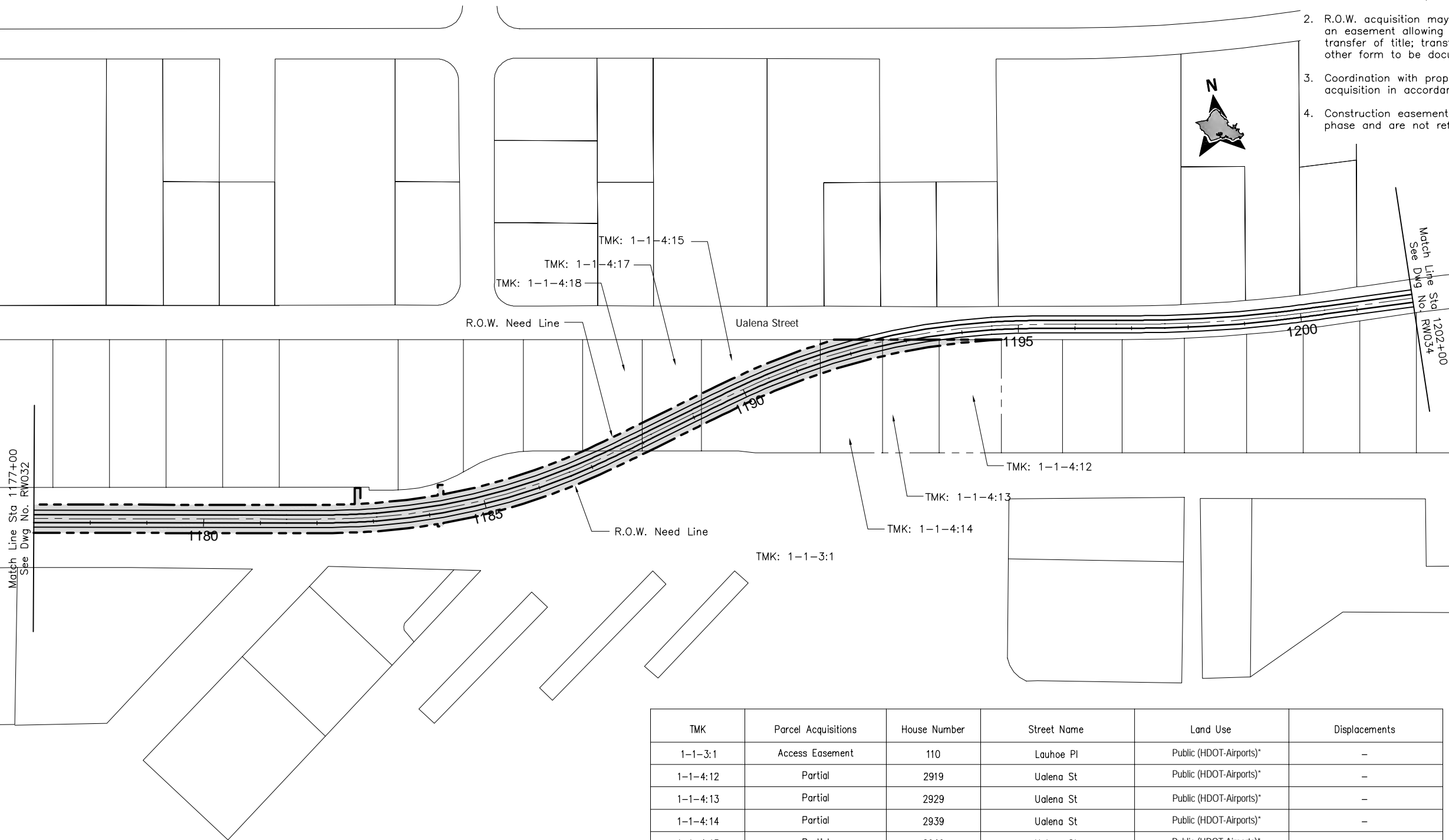
Page No. 42 of 55

Drawing No: **RW032**

Date: 12/26/10


NOTES:

1. The R.O.W. needs reflected on plans are based on preliminary engineering designs (EIS Appendix B: Preliminary Alignment Plans and Profiles, February 2010) and are subject to change.
2. R.O.W. acquisition may be in the form of an aerial easement; an easement allowing joint use; subdivision of property with transfer of title; transfer of title for the entire parcel; or some other form to be documented by Land Court registration.
3. Coordination with property owners will occur prior to R.O.W. acquisition in accordance with regulatory requirements.
4. Construction easements will be defined during the final design phase and are not reflected on plans.



TMK	Parcel Acquisitions	House Number	Street Name	Land Use	Displacements
1-1-3:1	Access Easement	110	Lauhoe Pl	Public (HDOT-Airports)*	-
1-1-4:12	Partial	2919	Ualena St	Public (HDOT-Airports)*	-
1-1-4:13	Partial	2929	Ualena St	Public (HDOT-Airports)*	-
1-1-4:14	Partial	2939	Ualena St	Public (HDOT-Airports)*	-
1-1-4:15	Partial	2949	Ualena St	Public (HDOT-Airports)*	-
1-1-4:17	Partial	2969	Ualena St	Public (HDOT-Airports)*	-
1-1-4:18	Partial	2979	Ualena St	Public (HDOT-Airports)*	-

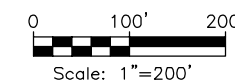
* City & County of Honolulu Real Property Tax Online Database, February 24, 2010



CITY & COUNTY OF HONOLULU
DEPARTMENT OF TRANSPORTATION SERVICES
RAPID TRANSIT DIVISION

HONOLULU HIGH-CAPACITY TRANSIT CORRIDOR PROJECT

Scale:



PRELIMINARY RIGHT-OF-WAY PLANS

**RIGHT-OF-WAY PLAN & PROPERTY TABULATION
STA 1177+00 TO STA 1202+00**

SHEET 37 OF 49

Page No. 43 of 55

Drawing No:

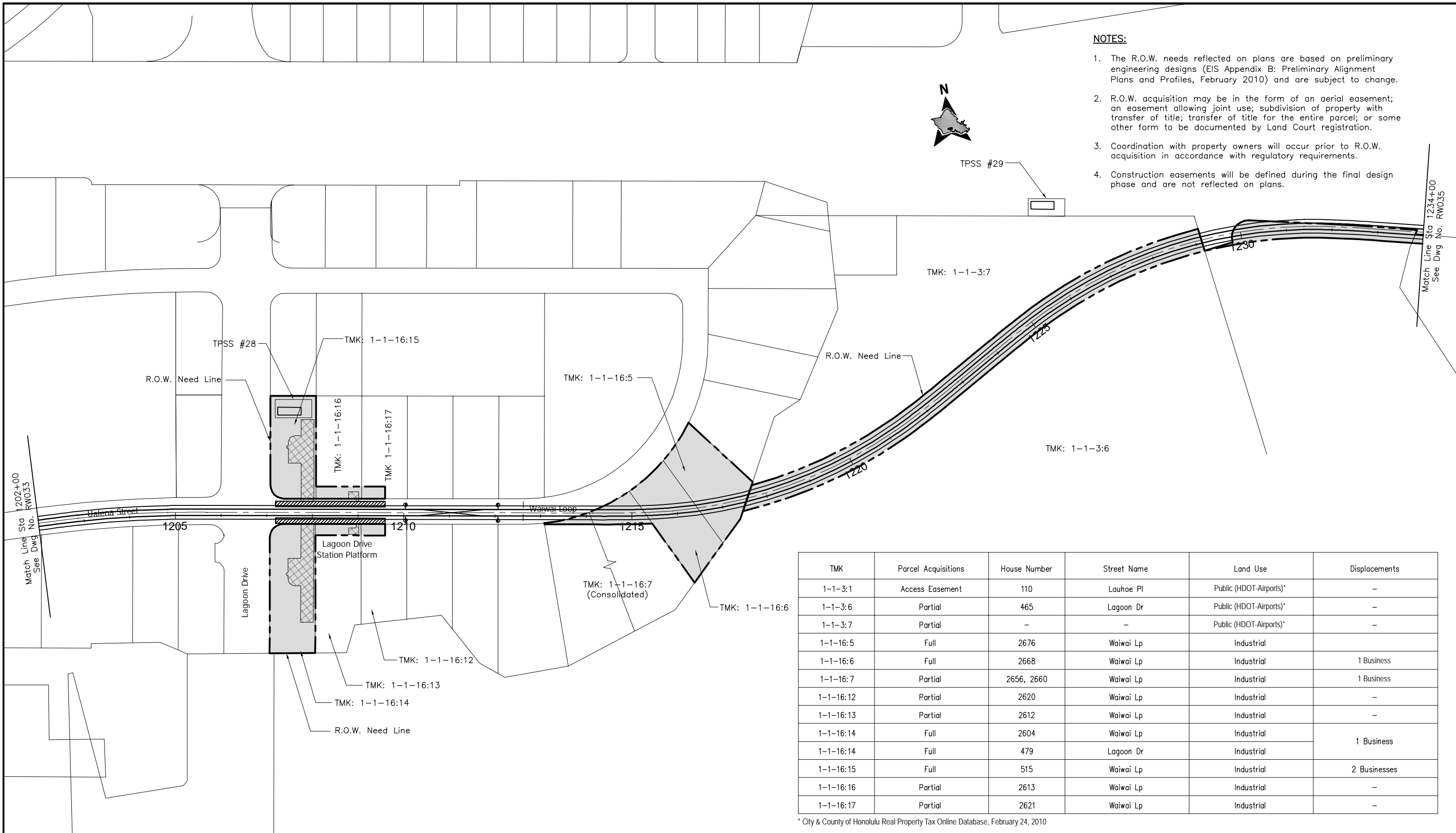
RW033

Date:

02/26/10


NOTES:

1. The R.O.W. needs reflected on plans are based on preliminary engineering designs (EIS Appendix B: Preliminary Alignment Plans and Profiles, February 2010) and are subject to change.
2. R.O.W. acquisition may be in the form of an aerial easement; an easement allowing joint use; subdivision of property with transfer of title; transfer of title for the entire parcel; or some other form to be documented by Land Court registration.
3. Coordination with property owners will occur prior to R.O.W. acquisition in accordance with regulatory requirements.
4. Construction easements will be defined during the final design phase and are not reflected on plans.



TMK	Parcel Acquisitions	House Number	Street Name	Land Use	Displacements
1-1-3:1	Access Easement	110	Lauhoe Pl	Public (HDOT-Airports)*	-
1-1-3:6	Partial	465	Lagoon Dr	Public (HDOT-Airports)*	-
1-1-3:7	Partial	-	-	Public (HDOT-Airports)*	-
1-1-16:5	Full	2676	Waiwai Lp	Industrial	-
1-1-16:6	Full	2668	Waiwai Lp	Industrial	1 Business
1-1-16:7	Partial	2656, 2660	Waiwai Lp	Industrial	1 Business
1-1-16:12	Partial	2620	Waiwai Lp	Industrial	-
1-1-16:13	Partial	2612	Waiwai Lp	Industrial	-
1-1-16:14	Full	2604	Waiwai Lp	Industrial	1 Business
1-1-16:14	Full	479	Lagoon Dr	Industrial	-
1-1-16:15	Full	515	Waiwai Lp	Industrial	2 Businesses
1-1-16:16	Partial	2613	Waiwai Lp	Industrial	-
1-1-16:17	Partial	2621	Waiwai Lp	Industrial	-

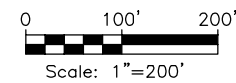
* City & County of Honolulu Real Property Tax Online Database, February 24, 2010



CITY & COUNTY OF HONOLULU
DEPARTMENT OF TRANSPORTATION SERVICES
RAPID TRANSIT DIVISION

HONOLULU HIGH-CAPACITY TRANSIT CORRIDOR PROJECT

Scale:



PRELIMINARY RIGHT-OF-WAY PLANS

**RIGHT-OF-WAY PLAN & PROPERTY TABULATION
STA 1202+00 TO STA 1234+00**

SHEET 38 OF 49

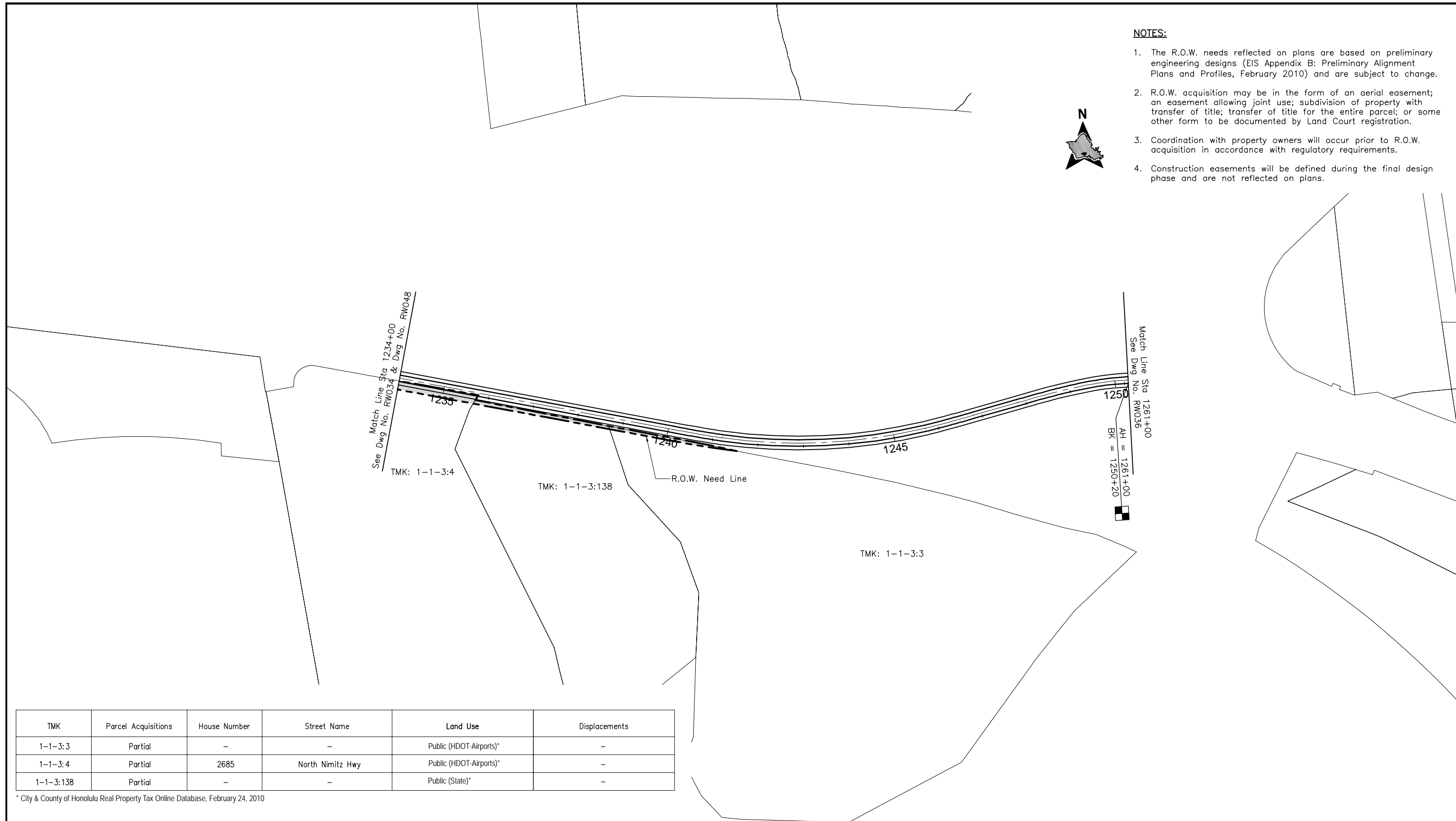
Page No. 44 of 55

Drawing No: **RW034**

Date: 02/26/10


NOTES:

1. The R.O.W. needs reflected on plans are based on preliminary engineering designs (EIS Appendix B: Preliminary Alignment Plans and Profiles, February 2010) and are subject to change.
2. R.O.W. acquisition may be in the form of an aerial easement; an easement allowing joint use; subdivision of property with transfer of title; transfer of title for the entire parcel; or some other form to be documented by Land Court registration.
3. Coordination with property owners will occur prior to R.O.W. acquisition in accordance with regulatory requirements.
4. Construction easements will be defined during the final design phase and are not reflected on plans.



TMK	Parcel Acquisitions	House Number	Street Name	Land Use	Displacements
1-1-3:3	Partial	-	-	Public (HDOT-Airports)*	-
1-1-3:4	Partial	2685	North Nimitz Hwy	Public (HDOT-Airports)*	-
1-1-3:138	Partial	-	-	Public (State)*	-

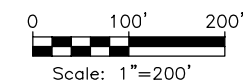
* City & County of Honolulu Real Property Tax Online Database, February 24, 2010



CITY & COUNTY OF HONOLULU
DEPARTMENT OF TRANSPORTATION SERVICES
RAPID TRANSIT DIVISION

HONOLULU HIGH-CAPACITY TRANSIT CORRIDOR PROJECT

Scale:



PRELIMINARY RIGHT-OF-WAY PLANS

RIGHT-OF-WAY PLAN & PROPERTY TABULATION
STA 1234+00 TO STA 1261+00

SHEET 39 OF 49

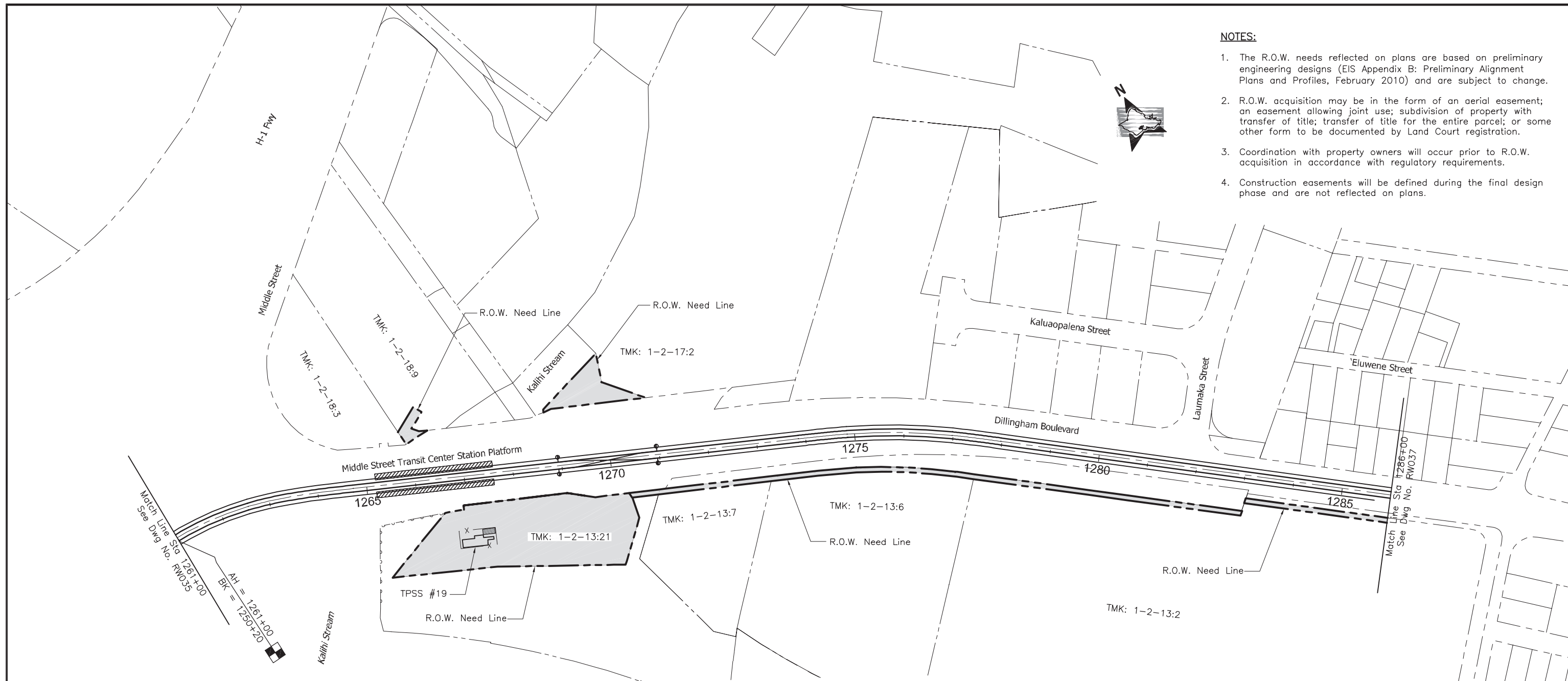
Page No. 45 of 55

Drawing No: **RW035**

Date: 02/26/10


NOTES:

1. The R.O.W. needs reflected on plans are based on preliminary engineering designs (EIS Appendix B: Preliminary Alignment Plans and Profiles, February 2010) and are subject to change.
2. R.O.W. acquisition may be in the form of an aerial easement; an easement allowing joint use; subdivision of property with transfer of title; transfer of title for the entire parcel; or some other form to be documented by Land Court registration.
3. Coordination with property owners will occur prior to R.O.W. acquisition in accordance with regulatory requirements.
4. Construction easements will be defined during the final design phase and are not reflected on plans.



TMK	Parcel Acquisitions	House Number	Street Name	Land Use	Displacements
1-2-13:2	Partial	2109, 2199, 2233, 2247	Kamehameha Highway	Public (State)*	-
1-2-13:6	Partial	2277	Kamehameha Highway	Industrial	-
1-2-13:7	Partial	2323, 2335	Kamehameha Highway	Commercial/Industrial	-
1-2-13:21	Full	2323	Kamehameha Highway	Commercial	-
1-2-17:2	Partial	2312, 2312A, 2312B, 2312C, 2312D, 2312E, 2312F	Kamehameha Highway	Commercial	3 Businesses
1-2-18:3	Partial	2424	Kamehameha Highway	Public (City)*	-
1-2-18:9	Partial	601, 611	Middle Street	Public (City)*	-

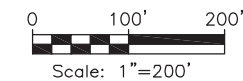
*City & County of Honolulu Real Property Tax Online Database, February 24, 2010



CITY & COUNTY OF HONOLULU
DEPARTMENT OF TRANSPORTATION SERVICES
RAPID TRANSIT DIVISION

HONOLULU HIGH-CAPACITY TRANSIT CORRIDOR PROJECT

Scale:



PRELIMINARY RIGHT-OF-WAY PLANS

**RIGHT-OF-WAY PLAN & PROPERTY TABULATION
STA 1261+00 TO STA 1286+00**

SHEET 40 OF 49

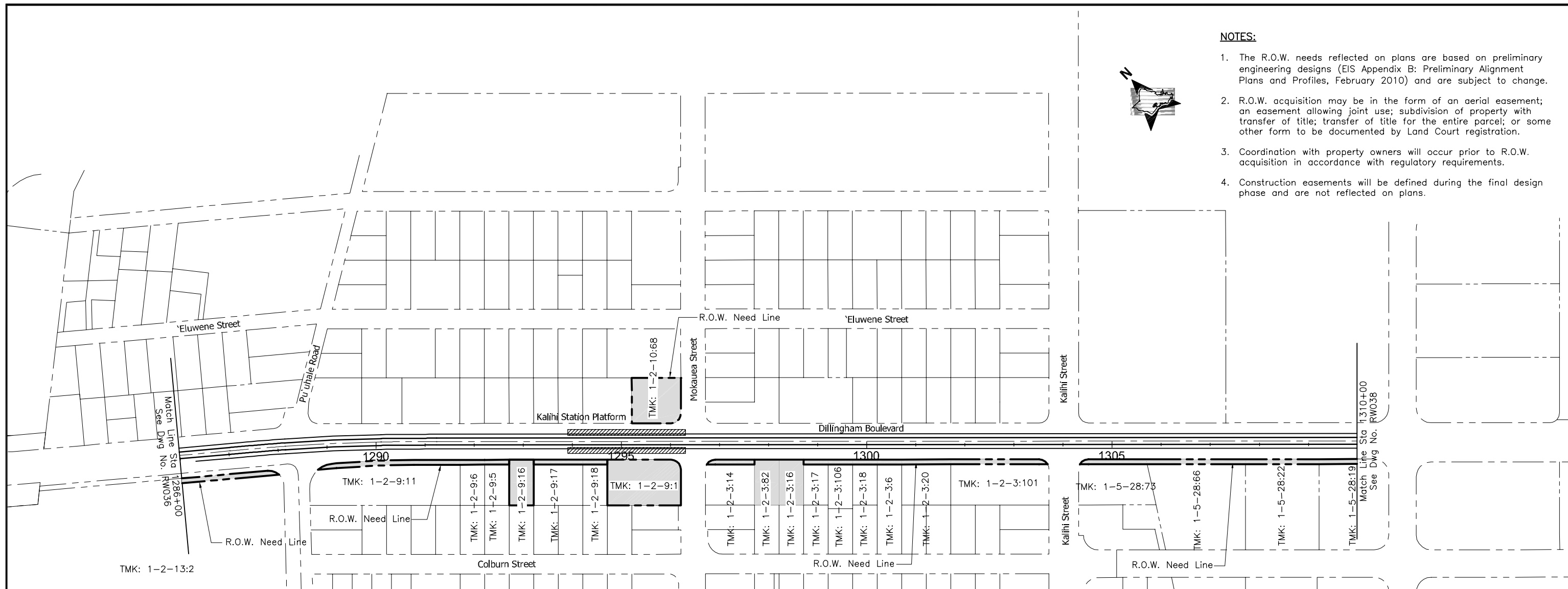
Page No. 46 of 55

Drawing No: **RW036**

Date: 02/26/10

NOTES:

1. The R.O.W. needs reflected on plans are based on preliminary engineering designs (EIS Appendix B: Preliminary Alignment Plans and Profiles, February 2010) and are subject to change.
2. R.O.W. acquisition may be in the form of an aerial easement; an easement allowing joint use; subdivision of property with transfer of title; transfer of title for the entire parcel; or some other form to be documented by Land Court registration.
3. Coordination with property owners will occur prior to R.O.W. acquisition in accordance with regulatory requirements.
4. Construction easements will be defined during the final design phase and are not reflected on plans.




TMK	Parcel Acquisitions	House Number	Street Name	Land Use	Displacements
1-2-3:6	Partial	1733	Dillingham Blvd	Commercial	-
1-2-3:6	Partial	1734	Colburn St	Commercial	-
1-2-3:14	Partial	1829	Dillingham Blvd	Commercial	-
1-2-3:16	Full	1819	Dillingham Blvd	Commercial	2 Businesses
1-2-3:17	Partial	1815	Dillingham Blvd	Commercial	-
1-2-3:18	Partial	1803	Dillingham Blvd	Industrial	-
1-2-3:20	Partial	1723, 1727	Dillingham Blvd	Commercial	-
1-2-3:82	Full	1825	Dillingham Blvd	Commercial	3 Businesses/1 Residential Unit
1-2-3:101	Partial	1701	Dillingham Blvd	Commercial	-
1-2-3:106	Partial	1811	Dillingham Blvd	Commercial	-
1-2-9:1	Full	1901	Dillingham Blvd	Commercial	3 Businesses
1-2-9:5	Partial	1973	Dillingham Blvd	Residential	-
1-2-9:6	Partial	2009	Dillingham Blvd	Residential	-

*City & County of Honolulu Real Property Tax Online Database, February 24, 2010

TMK	Parcel Acquisitions	House Number	Street Name	Land Use	Displacements
1-2-9:11	Partial	2043	Dillingham Blvd	Commercial	-
1-2-9:16	Full	1965	Dillingham Blvd	Residential	-
1-2-9:17	Partial	1953, 1935, 1945A, 1945	Dillingham Blvd	Residential	2 Residential Units
1-2-9:18	Partial	1927	Dillingham Blvd	Residential	1 Residential Unit
1-2-10:68	Full	1900, 1904, 1908	Dillingham Blvd	Commercial	1 Business
1-2-10:68	Full	606	Mokauea St	Commercial	
1-2-13:2	Partial	2109, 2199, 2233, 2247	Kamehameha Hwy	Public (State)*	-
1-5-28:19	Partial	1535, 1543	Dillingham Blvd	Commercial	-
1-5-28:19	Partial	1536	Colburn St	Commercial	-
1-5-28:22	Partial	1555	Dillingham Blvd	Commercial	-
1-5-28-66	Partial	1603	Dillingham Blvd	Commercial	-
1-5-28-73	Partial	1617	Dillingham Blvd	Commercial	-

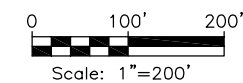
*City & County of Honolulu Real Property Tax Online Database, February 24, 2010



CITY & COUNTY OF HONOLULU
DEPARTMENT OF TRANSPORTATION SERVICES
RAPID TRANSIT DIVISION

HONOLULU HIGH-CAPACITY TRANSIT CORRIDOR PROJECT

Scale:



PRELIMINARY RIGHT-OF-WAY PLANS
RIGHT-OF-WAY PLAN & PROPERTY TABULATION
STA 1286+00 TO STA 1310+00

SHEET 41 OF 49

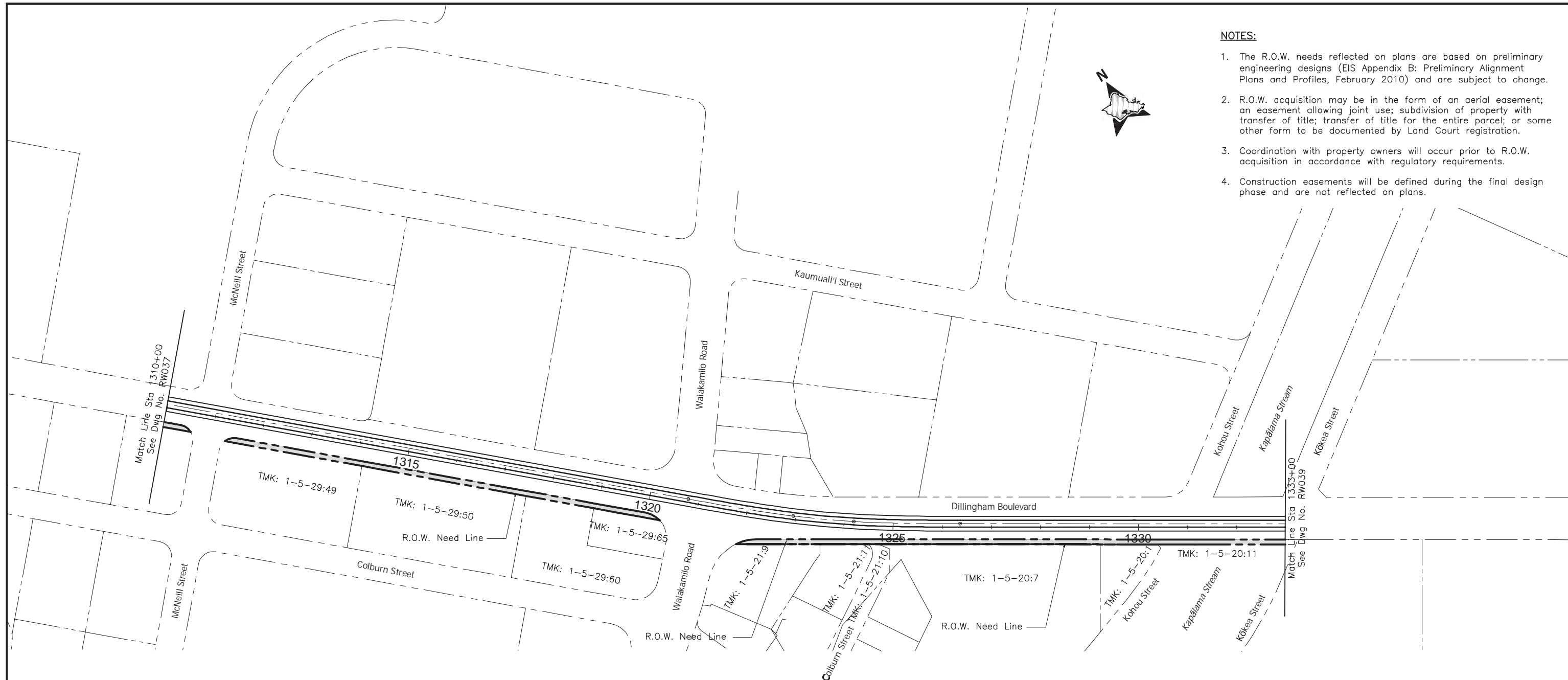
Page No. 47 of 55

Drawing No: **RW037**

Date: 02/26/10


NOTES:

1. The R.O.W. needs reflected on plans are based on preliminary engineering designs (EIS Appendix B: Preliminary Alignment Plans and Profiles, February 2010) and are subject to change.
2. R.O.W. acquisition may be in the form of an aerial easement; an easement allowing joint use; subdivision of property with transfer of title; transfer of title for the entire parcel; or some other form to be documented by Land Court registration.
3. Coordination with property owners will occur prior to R.O.W. acquisition in accordance with regulatory requirements.
4. Construction easements will be defined during the final design phase and are not reflected on plans.



TMK	Parcel Acquisitions	House Number	Street Name	Land Use	Displacements
1-5-20:1	Partial	1199	Dillingham Blvd	Commercial	-
1-5-20:7	Partial	1199, 1301	Dillingham Blvd	Commercial	-
1-5-20:11	Partial	510	Kokea St	Stream	-
1-5-21:9	Partial	535	Waiakamilo Rd	Commercial	-
1-5-21:9	Partial	1363, 1367, 1371, 1375	Dillingham Blvd	Commercial	-
1-5-21:10	Partial	-	-	Private Roadway	-
1-5-21:11	Partial	1346	Colburn St	Commercial	-
1-5-21:11	Partial	1353	Dillingham Blvd	Commercial	-

TMK	Parcel Acquisitions	House Number	Street Name	Land Use	Displacements
1-5-29:49	Partial	1505, 1515, 1519	Dillingham Blvd	Commercial	-
1-5-29:50	Partial	1461, 1505	Dillingham Blvd	Commercial	-
1-5-29:60	Partial	1404, 1406, 1408 1412, 1414, 1416	Colburn St	Commercial	-
1-5-29:60	Partial	1419, 1421, 1423 1425, 1427	Dillingham Blvd	Commercial	-
1-5-29:65	Partial	1415	Dillingham Blvd	Commercial	-



CITY & COUNTY OF HONOLULU
DEPARTMENT OF TRANSPORTATION SERVICES
RAPID TRANSIT DIVISION

HONOLULU HIGH-CAPACITY TRANSIT CORRIDOR PROJECT

Scale:



PRELIMINARY RIGHT-OF-WAY PLANS
RIGHT-OF-WAY PLAN & PROPERTY TABULATION
STA 1310+00 TO STA 1333+00

SHEET 42 OF 49

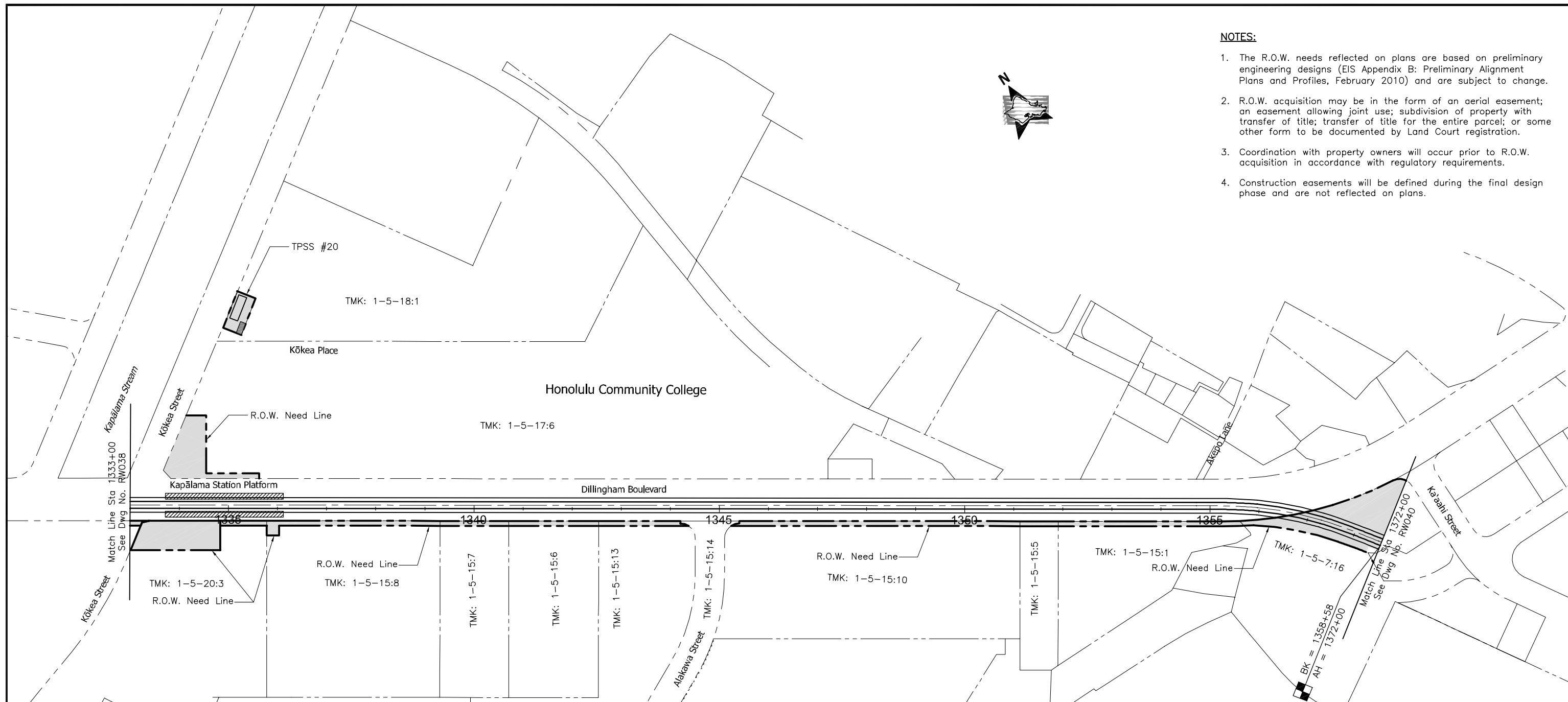
Page No. 48 of 55

Drawing No: **RW038**

Date: 02/26/10

NOTES:

1. The R.O.W. needs reflected on plans are based on preliminary engineering designs (EIS Appendix B: Preliminary Alignment Plans and Profiles, February 2010) and are subject to change.
2. R.O.W. acquisition may be in the form of an aerial easement; an easement allowing joint use; subdivision of property with transfer of title; transfer of title for the entire parcel; or some other form to be documented by Land Court registration.
3. Coordination with property owners will occur prior to R.O.W. acquisition in accordance with regulatory requirements.
4. Construction easements will be defined during the final design phase and are not reflected on plans.




TMK	Parcel Acquisitions	House Number	Street Name	Land Use	Displacements
1-5-7:16	Partial	504, 508, 512 ,516	Kuwili St	Industrial	-
1-5-7:16	Partial	549, 555	Kaahii St	Industrial	-
1-5-7:16	Partial	617, 621	Dillingham Blvd	Industrial	-
1-5-15:1	Partial	735	Dillingham Blvd	Commercial	-
1-5-15:5	Partial	-	-	Commercial	-
1-5-15:6	Partial	935	Dillingham Blvd	Commercial	-
1-5-15:7	Partial	985, 987, 989, 989A, 989B	Dillingham Blvd	Commercial	-

*City & County of Honolulu Real Property Tax Online Database, February 24, 2010

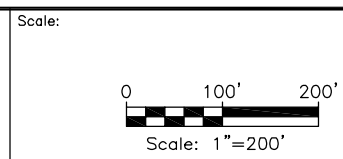
TMK	Parcel Acquisitions	House Number	Street Name	Land Use	Displacements
1-5-15:8	Partial	1001, 1007, 1015	Dillingham Blvd	Commercial	-
1-5-15:10	Partial	909	Dillingham Blvd	Commercial	-
1-5-15:13	Partial	925	Dillingham Blvd	Commercial	-
1-5-17:6	Partial	840, 874, 930, 958	Dillingham Blvd	Public (UH)*	-
1-5-18:1	Partial	-	-	Public (UH)*	-
1-5-20:3	Partial	501, 525, 549, 565	Kokea St	Commercial	3 Businesses
1-5-20:3	Partial	1095, 1111	Dillingham Blvd	Commercial	

*City & County of Honolulu Real Property Tax Online Database, February 24, 2010



CITY & COUNTY OF HONOLULU
DEPARTMENT OF TRANSPORTATION SERVICES
RAPID TRANSIT DIVISION

HONOLULU HIGH-CAPACITY TRANSIT CORRIDOR PROJECT

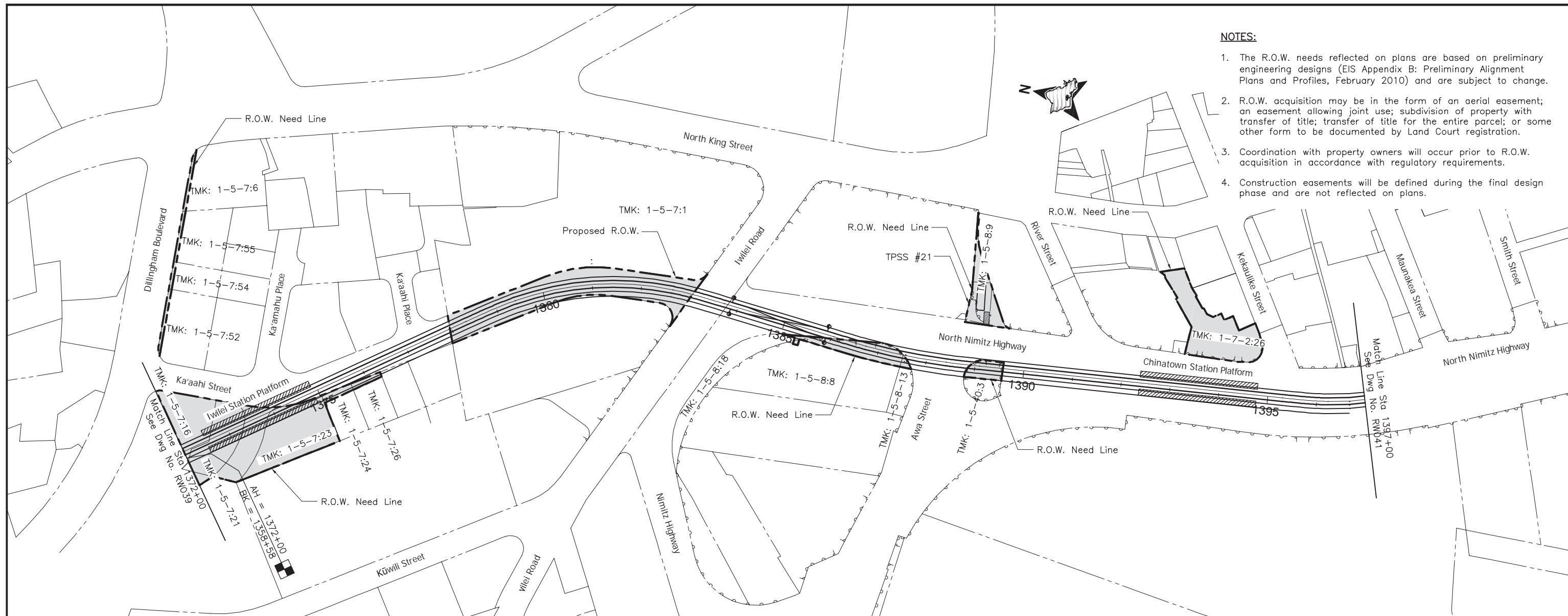


PRELIMINARY RIGHT-OF-WAY PLANS
RIGHT-OF-WAY PLAN & PROPERTY TABULATION
STA 1333+00 TO STA 1372+00
SHEET 43 OF 49

Page No. 49 of 55
Drawing No. **RW039**
Date: 02/26/10

NOTES:

1. The R.O.W. needs reflected on plans are based on preliminary engineering designs (EIS Appendix B: Preliminary Alignment Plans and Profiles, February 2010) and are subject to change.
2. R.O.W. acquisition may be in the form of an aerial easement; an easement allowing joint use; subdivision of property with transfer of title; transfer of title for the entire parcel; or some other form to be documented by Land Court registration.
3. Coordination with property owners will occur prior to R.O.W. acquisition in accordance with regulatory requirements.
4. Construction easements will be defined during the final design phase and are not reflected on plans.




TMK	Parcel Acquisitions	House Number	Street Name	Land Use	Displacements
1-5-7:1	Access Easement	-	-	Public (State)*	-
1-5-7:6	Partial	525	N. King St	Commercial	-
1-5-7:16	Partial	504, 508, 512, 516	Kuwili St	Industrial	-
1-5-7:16	Partial	549, 555	Kaahahi St	Industrial	-
1-5-7:16	Partial	617, 621	Dillingham Blvd	Industrial	-
1-5-7:21	Full	545	Kaahahi St	Commercial	4 Businesses
1-5-7:23	Full	533, 537	Kaahahi St	Commercial	2 Businesses
1-5-7:24	Partial	525	Kaahahi St	Commercial	1 Business
1-5-7:26	Partial	519	Kaahahi St	Commercial	-
1-5-7:52	Partial	577	Dillingham Blvd	Commercial	-
1-5-7:54	Partial	551	Dillingham Blvd	Commercial	-
1-5-7:55	Partial	535	Dillingham Blvd	Commercial	-

*City & County of Honolulu Real Property Tax Online Database, February 24, 2010

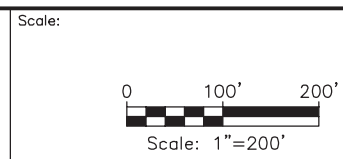
TMK	Parcel Acquisitions	House Number	Street Name	Land Use	Displacements
1-5-8:8	Partial	230	North Nimitz Hwy	Commercial	-
1-5-8:9	Full	-	-	Public (City)*	-
1-5-8:13	Partial	-	-	Private Roadway	-
1-5-8:18	Partial	-	-	Public (State)*	-
1-5-40:3	Partial	190	North Nimitz Hwy	Public (State)*	-
1-7-2:26	Partial	168, 174	North Nimitz Hwy	Commercial	-
1-7-2:26	Partial	902, 928, 930, 936, 942	Kekaulike St	Commercial	1 Business

*City & County of Honolulu Real Property Tax Online Database, February 24, 2010



CITY & COUNTY OF HONOLULU
DEPARTMENT OF TRANSPORTATION SERVICES
RAPID TRANSIT DIVISION

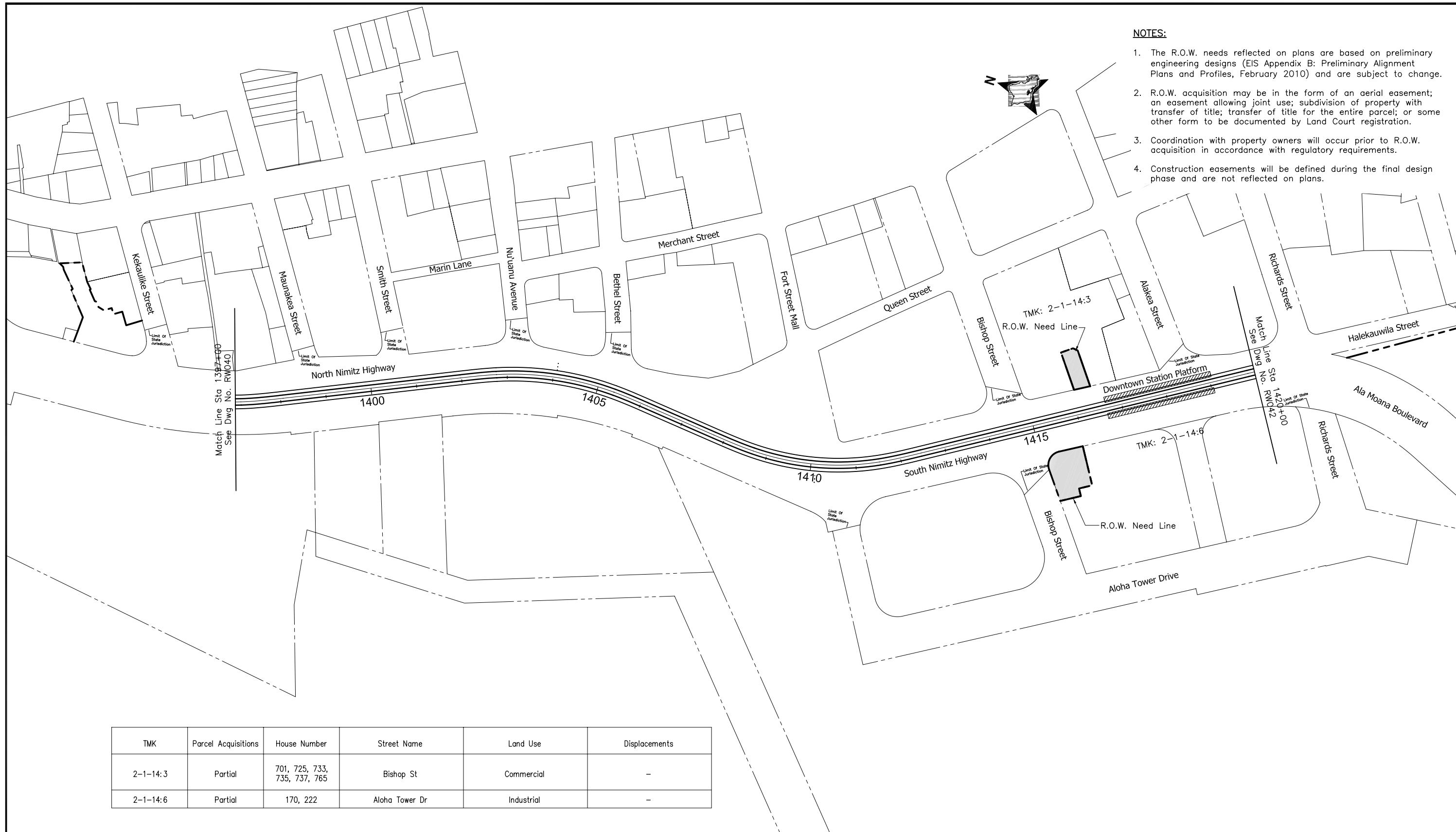
HONOLULU HIGH-CAPACITY TRANSIT CORRIDOR PROJECT



PRELIMINARY RIGHT-OF-WAY PLANS
RIGHT-OF-WAY PLAN & PROPERTY TABULATION
STA 1372+00 TO STA 1397+00


SHEET 44 OF 49

Page No. 50 of 55
Drawing No. **RW040**
Date: 02/26/10



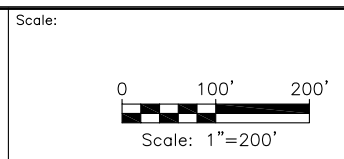
- NOTES:**
1. The R.O.W. needs reflected on plans are based on preliminary engineering designs (EIS Appendix B: Preliminary Alignment Plans and Profiles, February 2010) and are subject to change.
 2. R.O.W. acquisition may be in the form of an aerial easement; an easement allowing joint use; subdivision of property with transfer of title; transfer of title for the entire parcel; or some other form to be documented by Land Court registration.
 3. Coordination with property owners will occur prior to R.O.W. acquisition in accordance with regulatory requirements.
 4. Construction easements will be defined during the final design phase and are not reflected on plans.

TMK	Parcel Acquisitions	House Number	Street Name	Land Use	Displacements
2-1-14:3	Partial	701, 725, 733, 735, 737, 765	Bishop St	Commercial	-
2-1-14:6	Partial	170, 222	Aloha Tower Dr	Industrial	-



CITY & COUNTY OF HONOLULU
DEPARTMENT OF TRANSPORTATION SERVICES
RAPID TRANSIT DIVISION

HONOLULU HIGH-CAPACITY TRANSIT CORRIDOR PROJECT

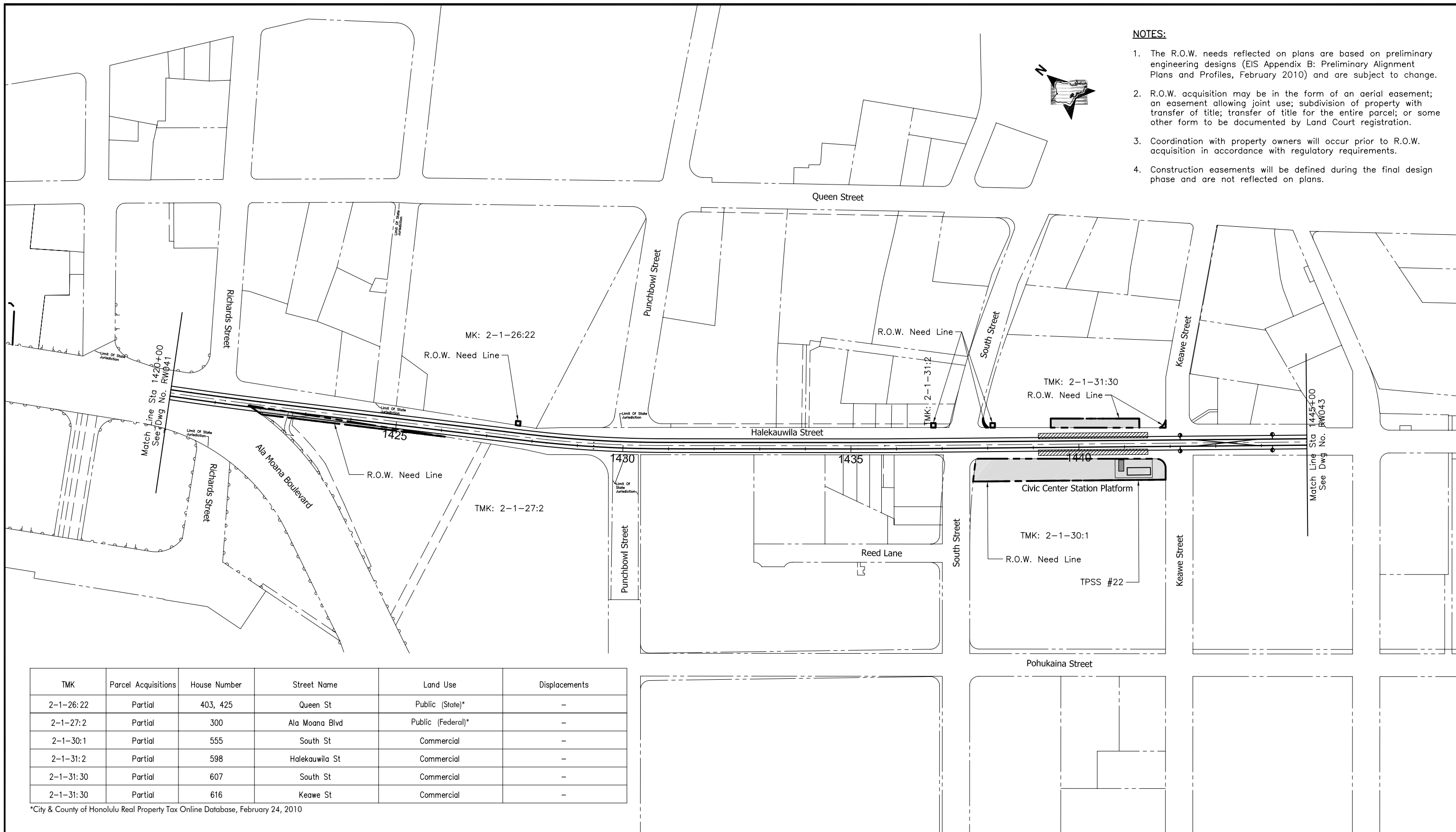


PRELIMINARY RIGHT-OF-WAY PLANS
RIGHT-OF-WAY PLAN & PROPERTY TABULATION
STA 1397+00 TO STA 1420+00
SHEET 45 OF 49

Page No. 51 of 55
Drawing No. **RW041**
Date: 02/26/10


NOTES:

1. The R.O.W. needs reflected on plans are based on preliminary engineering designs (EIS Appendix B: Preliminary Alignment Plans and Profiles, February 2010) and are subject to change.
2. R.O.W. acquisition may be in the form of an aerial easement; an easement allowing joint use; subdivision of property with transfer of title; transfer of title for the entire parcel; or some other form to be documented by Land Court registration.
3. Coordination with property owners will occur prior to R.O.W. acquisition in accordance with regulatory requirements.
4. Construction easements will be defined during the final design phase and are not reflected on plans.



TMK	Parcel Acquisitions	House Number	Street Name	Land Use	Displacements
2-1-26:22	Partial	403, 425	Queen St	Public (State)*	-
2-1-27:2	Partial	300	Ala Moana Blvd	Public (Federal)*	-
2-1-30:1	Partial	555	South St	Commercial	-
2-1-31:2	Partial	598	Halekauwila St	Commercial	-
2-1-31:30	Partial	607	South St	Commercial	-
2-1-31:30	Partial	616	Keawe St	Commercial	-

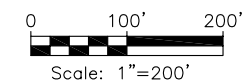
*City & County of Honolulu Real Property Tax Online Database, February 24, 2010



CITY & COUNTY OF HONOLULU
DEPARTMENT OF TRANSPORTATION SERVICES
RAPID TRANSIT DIVISION

HONOLULU HIGH-CAPACITY TRANSIT CORRIDOR PROJECT

Scale:



PRELIMINARY RIGHT-OF-WAY PLANS

RIGHT-OF-WAY PLAN & PROPERTY TABULATION
STA 1420+00 TO STA 1445+00

SHEET 46 OF 49

Page No. 52 of 55

Drawing No:

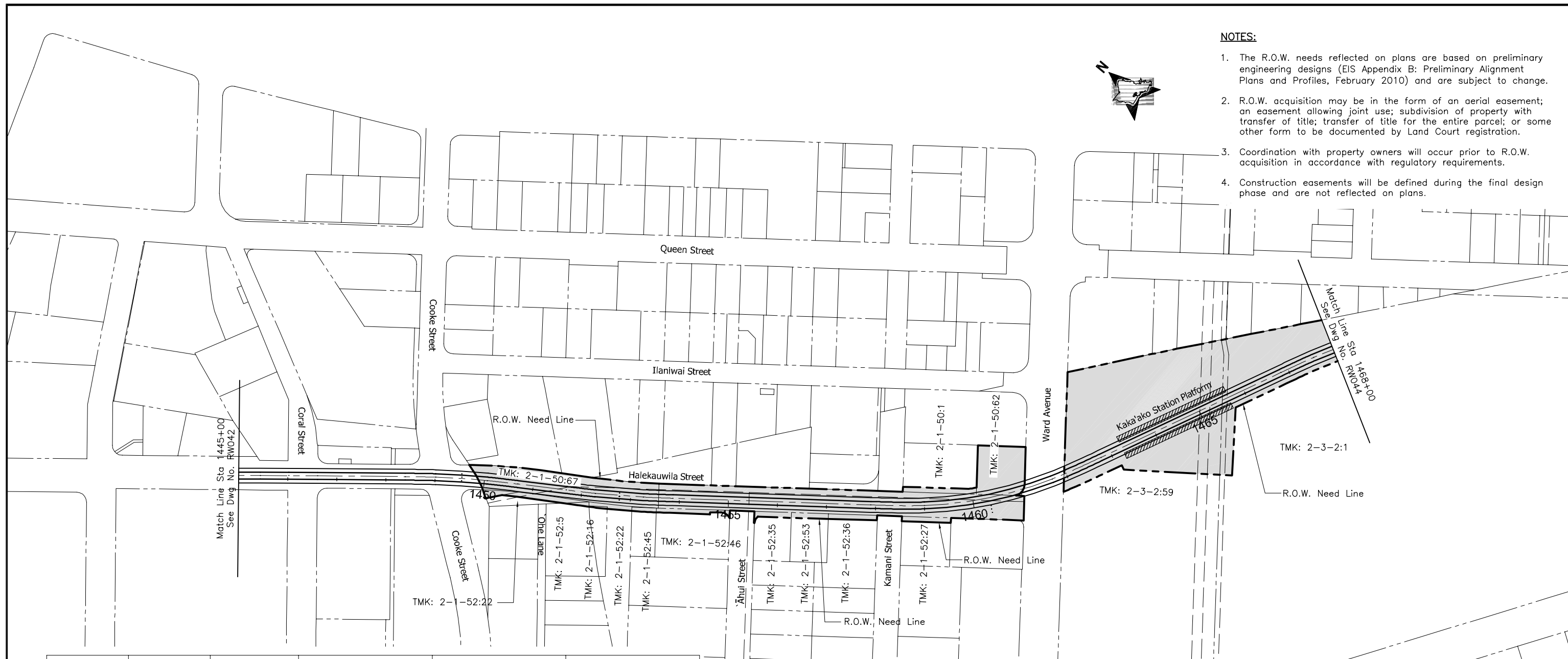
RW042

Date:

02/26/10

NOTES:

1. The R.O.W. needs reflected on plans are based on preliminary engineering designs (EIS Appendix B: Preliminary Alignment Plans and Profiles, February 2010) and are subject to change.
2. R.O.W. acquisition may be in the form of an aerial easement; an easement allowing joint use; subdivision of property with transfer of title; transfer of title for the entire parcel; or some other form to be documented by Land Court registration.
3. Coordination with property owners will occur prior to R.O.W. acquisition in accordance with regulatory requirements.
4. Construction easements will be defined during the final design phase and are not reflected on plans.




TMK	Parcel Acquisitions	House Number	Street Name	Land Use	Displacements
2-1-50:1	Partial	900	Halekauwila St	Commercial	-
2-1-50:62	Full	404	Ward Ave	Commercial	3 Businesses
2-1-50:67	Access Easement	-	-	Public (HCDA)*	-
2-1-52:5	Partial	753	Halekauwila St	Commercial	-
2-1-52:16	Partial	534	Koula St	Commercial	-
2-1-52:22	Partial	-	-	Commercial	-
2-1-52:27	Partial	901, 903, 905 907, 909, 911 913, 915, 917	Halekauwila St	Commercial	-
2-1-52:35	Partial	549	Ahui St	Commercial	-
2-1-52:35	Partial	837, 841	Halekauwila St	Commercial	-

*City & County of Honolulu Real Property Tax Online Database, February 24, 2010

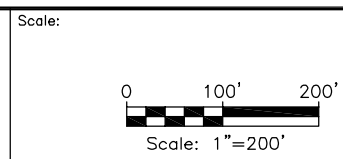
TMK	Parcel Acquisitions	House Number	Street Name	Land Use	Displacements
2-1-52:36	Partial	855, 859, 863	Halekauwila St	Commercial	-
2-1-52:45	Partial	545	Koula St	Commercial	-
2-1-52:45	Partial	801	Halekauwila St	Commercial	-
2-1-52:46	Partial	544, 550	Ahui St	Commercial	-
2-1-52:53	Partial	845, 847, 849, 851	Halekauwila St	Commercial	-
2-3-2:1	Partial	310, 330, 340	Kamakee St	Commercial/Industrial	7 Businesses
2-3-2:1	Partial	1020, 1030, 1044, 1060	Auhi St	Commercial/Industrial	
2-3-2:59	Partial	333, 953, 953A, 953B, 953C, 953D, 953E, 953F	Queen St	Commercial	1 Business

*City & County of Honolulu Real Property Tax Online Database, February 24, 2010



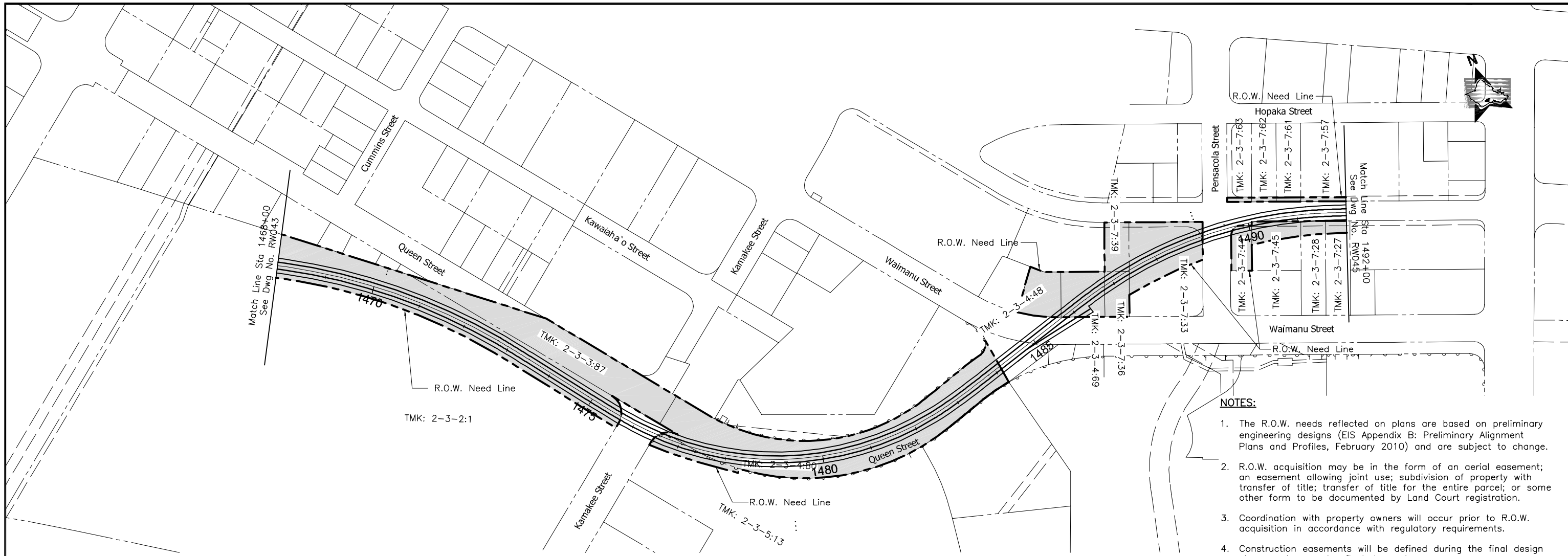
CITY & COUNTY OF HONOLULU
DEPARTMENT OF TRANSPORTATION SERVICES
RAPID TRANSIT DIVISION

HONOLULU HIGH-CAPACITY TRANSIT CORRIDOR PROJECT



PRELIMINARY RIGHT-OF-WAY PLANS
RIGHT-OF-WAY PLAN & PROPERTY TABULATION
STA 1445+00 TO STA 1468+00
SHEET 47 OF 49

Page No. 53 of 55
Drawing No. **RW043**
Date: 02/26/10




- NOTES:**
1. The R.O.W. needs reflected on plans are based on preliminary engineering designs (EIS Appendix B: Preliminary Alignment Plans and Profiles, February 2010) and are subject to change.
 2. R.O.W. acquisition may be in the form of an aerial easement; an easement allowing joint use; subdivision of property with transfer of title; transfer of title for the entire parcel; or some other form to be documented by Land Court registration.
 3. Coordination with property owners will occur prior to R.O.W. acquisition in accordance with regulatory requirements.
 4. Construction easements will be defined during the final design phase and are not reflected on plans.

TMK	Parcel Acquisitions	House Number	Street Name	Land Use	Displacements
2-3-2:1	Partial	310, 330, 340	Kamae St	Commercial / Industrial	See Sheet RW043
2-3-2:1	Partial	1020, 1030, 1044, 1060	Auahi St	Commercial / Industrial	
2-3-3:87	Access Easement	-	-	Public (HCDA)*	-
2-3-4:48	Full	1156, 1158, 1160 1162, 1164, 1166	Waimanu St	Commercial	1 Business
2-3-4:69	Full	1168, 1170	Waimanu St	Commercial	3 Businesses
2-3-4:80	Access Easement	-	-	Public (HCDA)*	-
2-3-5:13	Partial	1170	Auahi St	Commercial	-
2-3-7:27	Partial	1218, 1220	Waimanu St	Commercial	-
2-3-7:27	Partial	1221	Kona St	Commercial	-
2-3-7:28	Partial	1215	Kona St	Commercial	-
2-3-7:28	Partial	1216	Waimanu St	Commercial	-
2-3-7:33	Partial	1186, 1190, 1192	Waimanu St	Commercial	-
2-3-7:33	Partial	1169, 1175, 1179	Kona St	Commercial	-

*City & County of Honolulu Real Property Tax Online Database, February 24, 2010

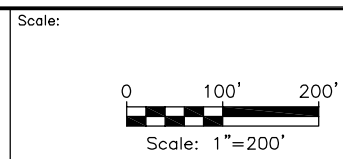
TMK	Parcel Acquisitions	House Number	Street Name	Land Use	Displacements
2-3-7:36	Full	1174	Waimanu St	Commercial	1 Business
2-3-7:39	Full	1163	Kona St	Commercial	1 Business
2-3-7:44	Full	1201	Kona St	Commercial	1 Business
2-3-7:45	Partial	1209, 1211, 1213	Kona St	Commercial	-
2-3-7:57	Partial	1217, 1221, 1219, 1223, 1225, 1227, 1229, 1233	Hopaka St	Commercial	-
2-3-7:57	Partial	1218, 1220, 1222, 1224, 1226, 1228, 1234	Kona St	Commercial	-
2-3-7:61	Partial	1211	Hopaka St	Commercial	-
2-3-7:61	Partial	1212	Kona St	Commercial	-
2-3-7:62	Partial	1207	Hopaka St	Commercial	-
2-3-7:63	Partial	1202, 1204	Kona St	Commercial	-
2-3-7:63	Partial	1205	Hopaka St	Commercial	-

*City & County of Honolulu Real Property Tax Online Database, February 24, 2010



CITY & COUNTY OF HONOLULU
DEPARTMENT OF TRANSPORTATION SERVICES
RAPID TRANSIT DIVISION

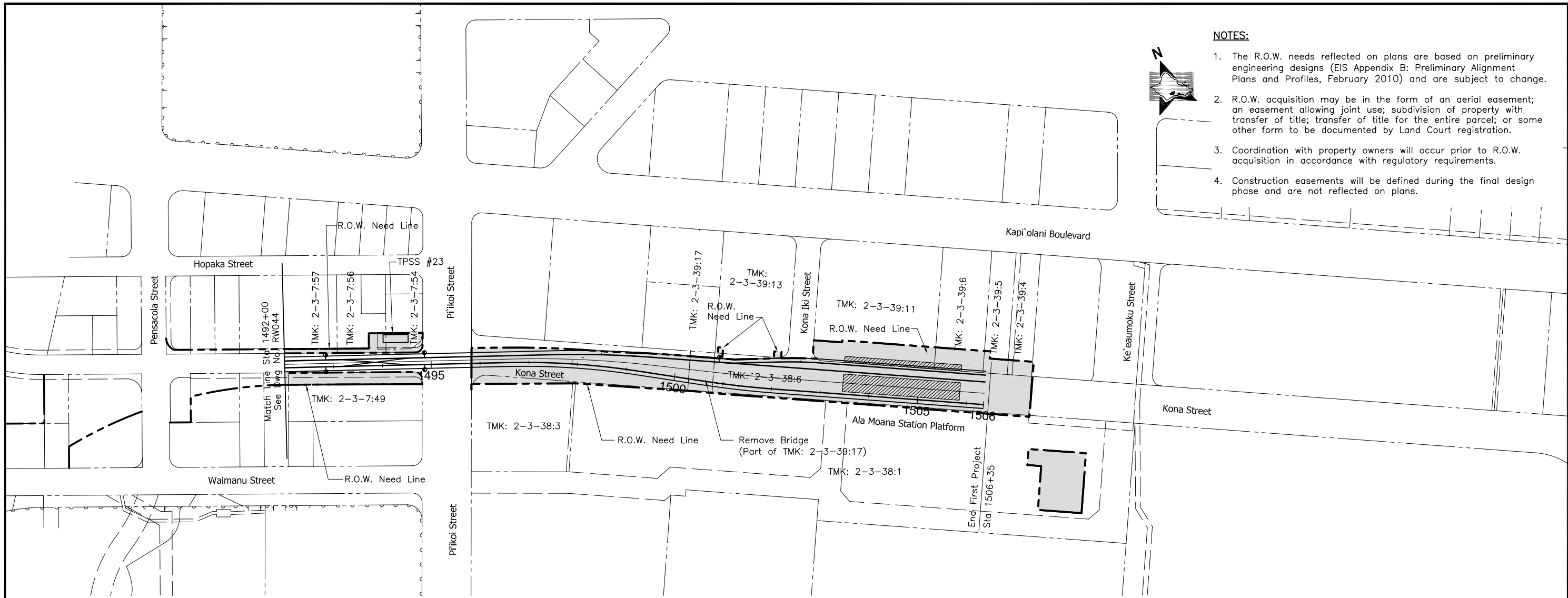
HONOLULU HIGH-CAPACITY TRANSIT CORRIDOR PROJECT



PRELIMINARY RIGHT-OF-WAY PLANS
RIGHT-OF-WAY PLAN & PROPERTY TABULATION
STA 1468+00 TO STA 1492+00

SHEET 48 OF 49

Page No. 54 of 55
Drawing No. **RW044**
Date: 02/26/10



- NOTES:**
1. The R.O.W. needs reflected on plans are based on preliminary engineering designs (EIS Appendix B: Preliminary Alignment Plans and Profiles, February 2010) and are subject to change.
 2. R.O.W. acquisition may be in the form of an aerial easement; an easement allowing joint use; subdivision of property with transfer of title; transfer of title for the entire parcel; or some other form to be documented by Land Court registration.
 3. Coordination with property owners will occur prior to R.O.W. acquisition in accordance with regulatory requirements.
 4. Construction easements will be defined during the final design phase and are not reflected on plans.

TMK	Parcel Acquisitions	House Number	Street Name	Land Use	Displacements
2-3-7:49	Partial	450	Piikoi St	Commercial	-
2-3-7:49	Partial	1235, 1241	Kona St	Commercial	-
2-3-7:54	Full	1246, 1248	Kona St	Commercial	2 Businesses
2-3-7:54	Full	502, 506	Piikoi St	Commercial	
2-3-7:56	Partial	510	Piikoi St	Commercial	-
2-3-7:57	Partial	1217, 1221, 1219, 1223, 1225, 1227, 1229, 1233	Hopaka St	Commercial	-
2-3-7:57	Partial	1218, 1220, 1222, 1224, 1226, 1228, 1234	Kona St	Commercial	-
2-3-38:1	Partial	1450	Ala Moana Blvd	Commercial	-
2-3-38:3	Partial	451	Piikoi St	Commercial	-
2-3-38:6	Access Easement	-	-	Private Roadway	-

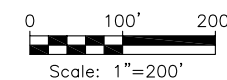
TMK	Parcel Acquisitions	House Number	Street Name	Land Use	Displacements
2-3-39:4	Partial	1423	Kapiolani Blvd	Commercial	-
2-3-39:4	Partial	1442, 1446	Kona St	Commercial	-
2-3-39:5	Partial	1415	Kapiolani Blvd	Commercial	-
2-3-39:5	Partial	1438, 1438A, 1438B, 1438C	Kona St	Commercial	-
2-3-39:6	Partial	1409, 1411	Kapiolani Blvd	Commercial	4 Businesses
2-3-39:6	Partial	1430	Kona St	Commercial	
2-3-39:11	Partial	1391	Kapiolani Blvd	Industrial	1 Business
2-3-39:13	Partial	1356	Kona St	Commercial	-
2-3-39:17	Partial	1344	Kona St	Commercial	-



CITY & COUNTY OF HONOLULU
DEPARTMENT OF TRANSPORTATION SERVICES
RAPID TRANSIT DIVISION

HONOLULU HIGH-CAPACITY TRANSIT CORRIDOR PROJECT

Scale:



PRELIMINARY RIGHT-OF-WAY PLANS

RIGHT-OF-WAY PLAN & PROPERTY TABULATION
STA 1492+00 TO STA 1506+35

SHEET 49 OF 49

Page No. 55 of 55

Drawing No: **RW045**

Date: 02/26/10